

Scaled data based on original data using
LM-79-08 Approved Method: Electrical and Photometric Measurements of Solid-State
Lighting Products

Test Report Prepared for

Cooper Lighting Solutions

(formerly Eaton)

Brand: LUMIERE

Report Number: P29554 (CONVERTED FROM TYPE C PHOTOMETRY)

Luminaire Tested: **1003-[A1, S1, SU1]-[RW, RI]-LEDCEB-S-BK-LC2-UNV**

Issue Date: 3/3/2020

Test Information

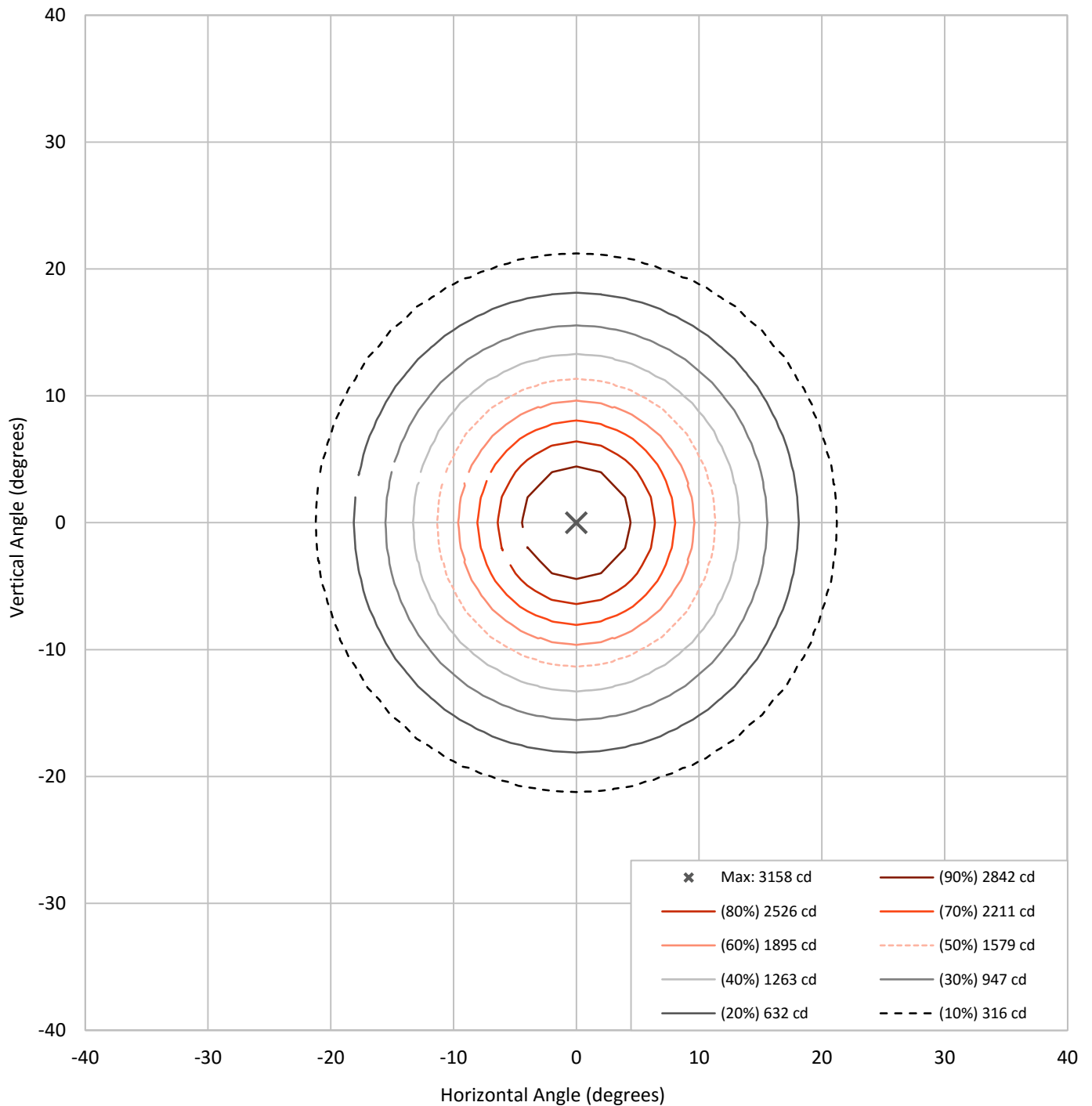
Test Method: LM-79-08
Report Number: P29554 (CONVERTED FROM TYPE C PHOTOMETRY)
Test Lab: INNOVATION CENTER-P2
Issue Date: 3/3/2020
Manufacturer: COOPER LIGHTING SOLUTIONS (FORMERLY EATON)
Product Line: LUMIERE
Catalog Number: 1003-[A1, S1, SU1]-[RW, RI]-LEDCB-S-BK-LC2-UNV
Description: LUMIERE LANTERRA 1003 LED ACCENT/SIGN LUMINAIRE, RECESSED LENS, SPOT OPTIC, BLACK HOUSING.
Light Source: (1) COLOR CHAGING MODULE, SET TO 3500K CCT, 90 CRI LED
Ballast/Driver: ELECTRONIC DRIVER

Summary

Lumens per Lamp:	N/A	NEMA Type:	3H x 3V
Luminaire Lumens:	576 lumens	Max Intensity:	3158 candela
Efficiency:	N/A	Max Intensity Angle:	0°H x 0°V
Efficacy:	23.8 lumens/watt		
Luminous Opening:	Circular (Dia: 0.25' x H: 0')		
Beam Angle (50%):	22.6°H x 22.6°V	Field Angle (10%):	42.3°H x 42.3°V
Beam Lumens:	275.7 lumens	Field Lumens:	525.9 lumens
Beam Efficiency:	47.9%	Field Efficiency:	91.3%
Input Watts (W):	24.2		
Input Voltage (V):	120		
Input Current (Ain):	NR		
Voltage Rise (V):	NR		
Power Factor:	NR		
Total Harmonic Distortion (THDi):	NR		
Frequency (hertz):	60		
Stabilization Time:	NR		
Operation Time:	NR		
Ambient Temperature (°C):	NR		
Test Distance:	25 FT		

REPORT NUMBER: P29554 (CONVERTED FROM TYPE C PHOTOMETRY)
CATALOG NUMBER: 1003-[A1, S1, SU1]-[RW, RI]-LEDCEB-S-BK-LC2-UNV

Iso-Candela Plot





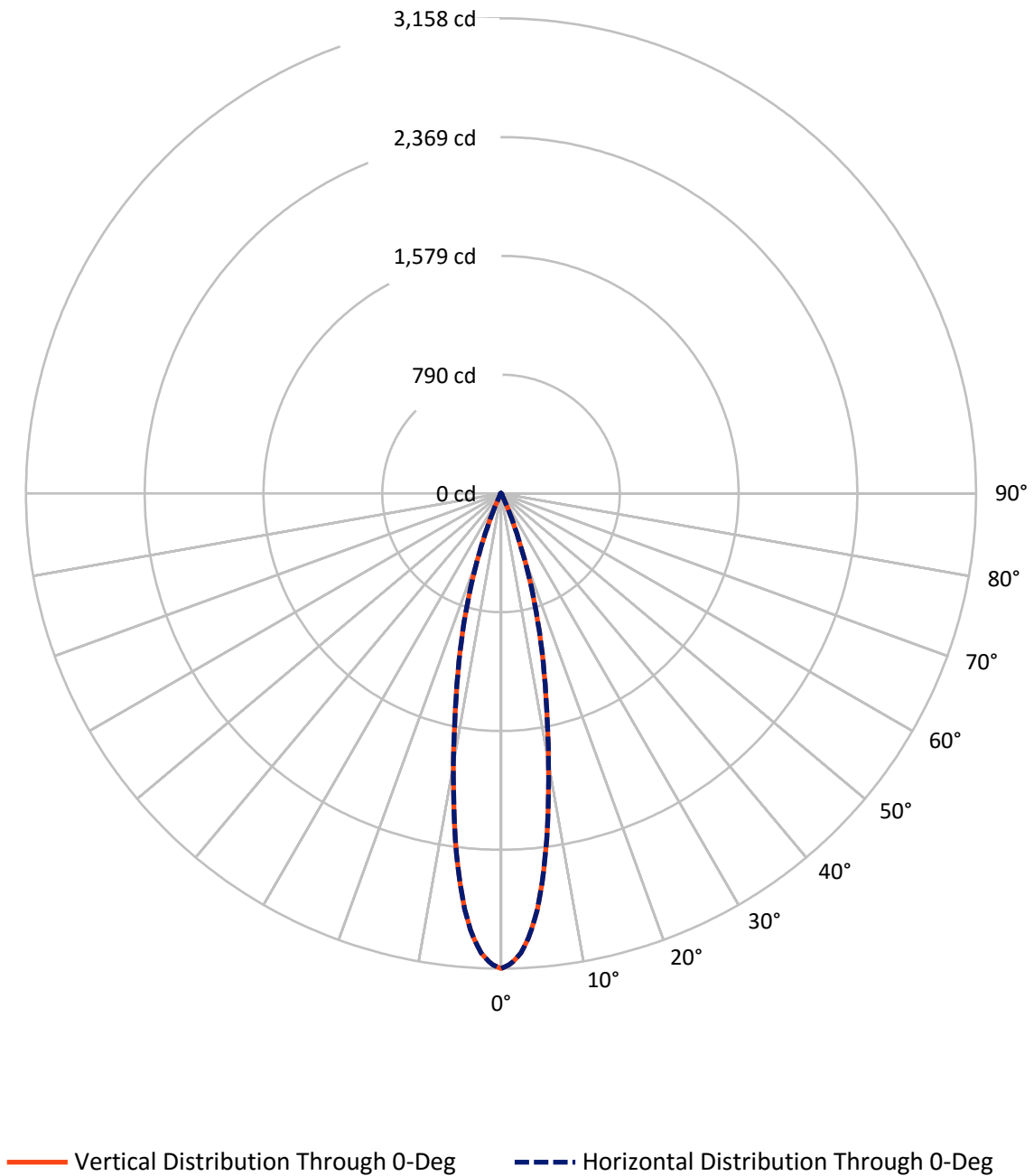
REPORT NUMBER: P29554 (CONVERTED FROM TYPE C PHOTOMETRY)
 CATALOG NUMBER: 1003-[A1, S1, SU1]-[RW, RI]-LEDCEB-S-BK-LC2-UNV

Lumen Table

90	0.0	0.0	0.0	0.0	0.0	0.0	0.0	0.0	0.0	0.0	0.0	0.0	0.0	0.0	0.0	0.0	0.0
80	0.0	0.0	0.0	0.0	0.0	0.0	0.0	0.0	0.0	0.0	0.0	0.0	0.0	0.0	0.0	0.0	0.0
70	0.0	0.0	0.0	0.0	0.0	0.0	0.0	0.0	0.0	0.0	0.0	0.0	0.0	0.0	0.0	0.0	0.0
60		0.0	0.0	0.0	0.0	0.0	0.1	0.1	0.1	0.1	0.0	0.0	0.0	0.0	0.0		
50	0.0	0.0	0.0	0.0	0.1	0.1	0.1	0.1	0.1	0.1	0.1	0.1	0.0	0.0	0.0	0.0	
40		0.0	0.0	0.0	0.1	0.2	0.3	0.3	0.3	0.3	0.2	0.1	0.0	0.0	0.0		
30	0.0	0.0	0.0	0.1	0.2	0.3	0.9	3.2	3.2	0.9	0.3	0.2	0.1	0.0	0.0	0.0	
20		0.0	0.0	0.1	0.2	0.9	10.4	27.5	27.5	10.4	0.9	0.2	0.1	0.0	0.0		
10	0.0	0.0	0.0	0.1	0.3	2.9	26.8	68.3	68.3	26.8	2.9	0.3	0.1	0.0	0.0	0.0	
0		0.0	0.0	0.1	0.3	2.9	26.8	68.3	68.3	26.8	2.9	0.3	0.1	0.0	0.0		
-10	0.0	0.0	0.0	0.1	0.3	2.9	26.8	68.3	68.3	26.8	2.9	0.3	0.1	0.0	0.0	0.0	
-20		0.0	0.0	0.1	0.2	0.9	10.4	27.5	27.5	10.4	0.9	0.2	0.1	0.0	0.0		
-30	0.0	0.0	0.0	0.1	0.2	0.3	0.9	3.2	3.2	0.9	0.3	0.2	0.1	0.0	0.0	0.0	
-40		0.0	0.0	0.0	0.1	0.2	0.3	0.3	0.3	0.3	0.2	0.1	0.0	0.0	0.0		
-50	0.0	0.0	0.0	0.0	0.1	0.1	0.1	0.1	0.1	0.1	0.1	0.1	0.0	0.0	0.0	0.0	
-60		0.0	0.0	0.0	0.0	0.0	0.1	0.1	0.1	0.1	0.0	0.0	0.0	0.0	0.0		
-70	0.0	0.0	0.0	0.0	0.0	0.0	0.0	0.0	0.0	0.0	0.0	0.0	0.0	0.0	0.0	0.0	
-80		0.0	0.0	0.0	0.0	0.0	0.0	0.0	0.0	0.0	0.0	0.0	0.0	0.0	0.0		
-90	0.0	0.0	0.0	0.0	0.0	0.0	0.0	0.0	0.0	0.0	0.0	0.0	0.0	0.0	0.0	0.0	

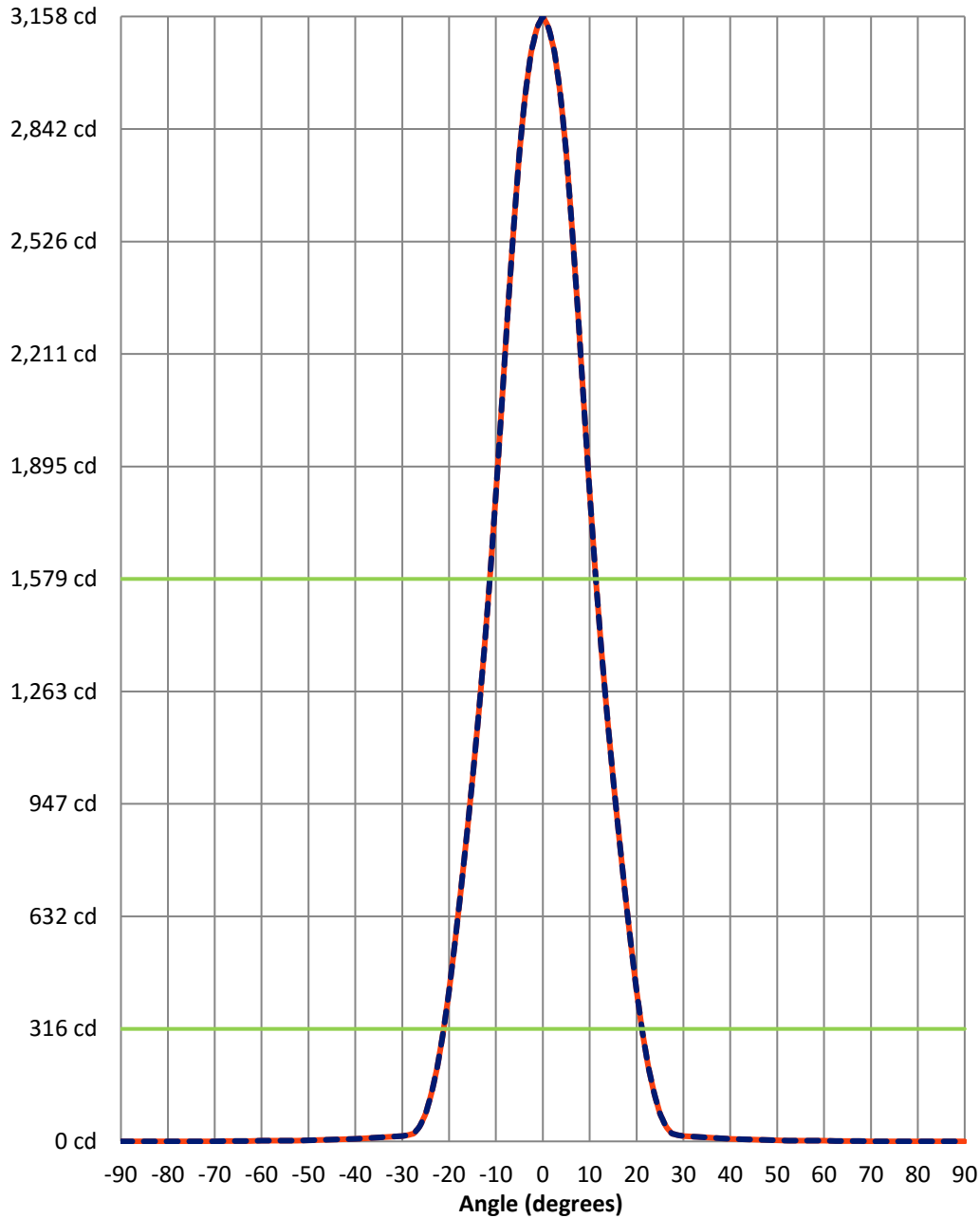
REPORT NUMBER: P29554 (CONVERTED FROM TYPE C PHOTOMETRY)
CATALOG NUMBER: 1003-[A1, S1, SU1]-[RW, RI]-LED CB-S-BK-LC2-UNV

Luminous Intensity Polar Plot



REPORT NUMBER: P29554 (CONVERTED FROM TYPE C PHOTOMETRY)
CATALOG NUMBER: 1003-[A1, S1, SU1]-[RW, RI]-LED CB-S-BK-LC2-UNV

Luminous Intensity Plot



Beam:
H Angle: 22.6°
V Angle: 22.6°
Lumens: 275.7
Efficiency: 47.9%

Field:
H Angle: 42.3°
V Angle: 42.3°
Lumens: 525.9
Efficiency: 91.3%

Spill:
Lumens: 50.1
Efficiency: 8.7%

— Vertical Distribution through 0-Deg
- - Horizontal Distribution through 0-Deg



REPORT NUMBER: P29554 (CONVERTED FROM TYPE C PHOTOMETRY)
 CATALOG NUMBER: 1003-[A1, S1, SU1]-[RW, RI]-LEDCEB-S-BK-LC2-UNV

FIELD
 BEAM

CANDELA DISTRIBUTION:

	-90°	-88.75°	-87.5°	-86.25°	-85°	-83.75°	-82.5°	-81.25°	-80°	-78.75°	-77.5°
90°	0	0	0	0	0	0	0	0	0	0	0
88.75°	0	0	0	0	0	0	0	0	0	0	0
87.5°	0	0	0	0	0	0	0	0	0	0	0
86.25°	0	0	0	0	0	0	0	0	0	0	0
85°	0	0	0	0	0	0	0	0	0	0	0
83.75°	0	0	0	0	0	0	0	0	0	0	0
82.5°	0	0	0	0	0	0	0	0	0	0	0
81.25°	0	0	0	0	0	0	0	0	0	0	0
80°	0	0	0	0	0	0	0	0	0	0	0
78.75°	0	0	0	0	0	0	0	0	0	0	0
77.5°	0	0	0	0	0	0	0	0	0	0	0
76.25°	0	0	0	0	0	0	0	0	0	0	0
75°	0	0	0	0	0	0	0	0	0	0	0
73.75°	0	0	0	0	0	0	0	0	0	0	0
72.5°	0	0	0	0	0	0	0	0	0	0	0
71.25°	0	0	0	0	0	0	0	0	0	0	0
70°	0	0	0	0	0	0	0	0	0	0	0
68.75°	0	0	0	0	0	0	0	0	0	0	0
67.5°	0	0	0	0	0	0	0	0	0	0	0
66.25°	0	0	0	0	0	0	0	0	0	0	0
65°	0	0	0	0	0	0	0	0	0	0	0
63.75°	0	0	0	0	0	0	0	0	0	0	0
62.5°	0	0	0	0	0	0	0	0	0	0	0
61.25°	0	0	0	0	0	0	0	0	0	0	0
60°	0	0	0	0	0	0	0	0	0	0	0
58.75°	0	0	0	0	0	0	0	0	0	0	0
57.5°	0	0	0	0	0	0	0	0	0	0	0
56.25°	0	0	0	0	0	0	0	0	0	0	0
55°	0	0	0	0	0	0	0	0	0	0	0
53.75°	0	0	0	0	0	0	0	0	0	0	0
52.5°	0	0	0	0	0	0	0	0	0	0	0
51.25°	0	0	0	0	0	0	0	0	0	0	0
50°	0	0	0	0	0	0	0	0	0	0	0
48.75°	0	0	0	0	0	0	0	0	0	0	0
47.5°	0	0	0	0	0	0	0	0	0	0	0
46.25°	0	0	0	0	0	0	0	0	0	0	0
45°	0	0	0	0	0	0	0	0	0	0	0
43.75°	0	0	0	0	0	0	0	0	0	0	0
42.5°	0	0	0	0	0	0	0	0	0	0	0
41.25°	0	0	0	0	0	0	0	0	0	0	0
40°	0	0	0	0	0	0	0	0	0	0	0
38.75°	0	0	0	0	0	0	0	0	0	0	0
37.5°	0	0	0	0	0	0	0	0	0	0	0
36.25°	0	0	0	0	0	0	0	0	0	0	0
35°	0	0	0	0	0	0	0	0	0	0	0



REPORT NUMBER: P29554 (CONVERTED FROM TYPE C PHOTOMETRY)
 CATALOG NUMBER: 1003-[A1, S1, SU1]-[RW, RI]-LEDCEB-S-BK-LC2-UNV

CANDELA DISTRIBUTION (continued):

	-90°	-88.75°	-87.5°	-86.25°	-85°	-83.75°	-82.5°	-81.25°	-80°	-78.75°	-77.5°
33.75°	0	0	0	0	0	0	0	0	0	0	0
32.5°	0	0	0	0	0	0	0	0	0	0	0
31.25°	0	0	0	0	0	0	0	0	0	0	0
30°	0	0	0	0	0	0	0	0	0	0	0
28.75°	0	0	0	0	0	0	0	0	0	0	0
27.5°	0	0	0	0	0	0	0	0	0	0	0
26.25°	0	0	0	0	0	0	0	0	0	0	0
25°	0	0	0	0	0	0	0	0	0	0	0
23.75°	0	0	0	0	0	0	0	0	0	0	0
22.5°	0	0	0	0	0	0	0	0	0	0	0
21.25°	0	0	0	0	0	0	0	0	0	0	0
20°	0	0	0	0	0	0	0	0	0	0	0
18.75°	0	0	0	0	0	0	0	0	0	0	0
17.5°	0	0	0	0	0	0	0	0	0	0	0
16.25°	0	0	0	0	0	0	0	0	0	0	0
15°	0	0	0	0	0	0	0	0	0	0	0
13.75°	0	0	0	0	0	0	0	0	0	0	0
12.5°	0	0	0	0	0	0	0	0	0	0	0
11.25°	0	0	0	0	0	0	0	0	0	0	0
10°	0	0	0	0	0	0	0	0	0	0	0
8.75°	0	0	0	0	0	0	0	0	0	0	0
7.5°	0	0	0	0	0	0	0	0	0	0	0
6.25°	0	0	0	0	0	0	0	0	0	0	0
5°	0	0	0	0	0	0	0	0	0	0	0
3.75°	0	0	0	0	0	0	0	0	0	0	0
2.5°	0	0	0	0	0	0	0	0	0	0	0
1.25°	0	0	0	0	0	0	0	0	0	0	0
0°	0	0	0	0	0	0	0	0	0	0	0
-1.25°	0	0	0	0	0	0	0	0	0	0	0
-2.5°	0	0	0	0	0	0	0	0	0	0	0
-3.75°	0	0	0	0	0	0	0	0	0	0	0
-5°	0	0	0	0	0	0	0	0	0	0	0
-6.25°	0	0	0	0	0	0	0	0	0	0	0
-7.5°	0	0	0	0	0	0	0	0	0	0	0
-8.75°	0	0	0	0	0	0	0	0	0	0	0
-10°	0	0	0	0	0	0	0	0	0	0	0
-11.25°	0	0	0	0	0	0	0	0	0	0	0
-12.5°	0	0	0	0	0	0	0	0	0	0	0
-13.75°	0	0	0	0	0	0	0	0	0	0	0
-15°	0	0	0	0	0	0	0	0	0	0	0
-16.25°	0	0	0	0	0	0	0	0	0	0	0
-17.5°	0	0	0	0	0	0	0	0	0	0	0
-18.75°	0	0	0	0	0	0	0	0	0	0	0
-20°	0	0	0	0	0	0	0	0	0	0	0
-21.25°	0	0	0	0	0	0	0	0	0	0	0



REPORT NUMBER: P29554 (CONVERTED FROM TYPE C PHOTOMETRY)
 CATALOG NUMBER: 1003-[A1, S1, SU1]-[RW, RI]-LEDCEB-S-BK-LC2-UNV

CANDELA DISTRIBUTION (continued):

	-90°	-88.75°	-87.5°	-86.25°	-85°	-83.75°	-82.5°	-81.25°	-80°	-78.75°	-77.5°
-22.5°	0	0	0	0	0	0	0	0	0	0	0
-23.75°	0	0	0	0	0	0	0	0	0	0	0
-25°	0	0	0	0	0	0	0	0	0	0	0
-26.25°	0	0	0	0	0	0	0	0	0	0	0
-27.5°	0	0	0	0	0	0	0	0	0	0	0
-28.75°	0	0	0	0	0	0	0	0	0	0	0
-30°	0	0	0	0	0	0	0	0	0	0	0
-31.25°	0	0	0	0	0	0	0	0	0	0	0
-32.5°	0	0	0	0	0	0	0	0	0	0	0
-33.75°	0	0	0	0	0	0	0	0	0	0	0
-35°	0	0	0	0	0	0	0	0	0	0	0
-36.25°	0	0	0	0	0	0	0	0	0	0	0
-37.5°	0	0	0	0	0	0	0	0	0	0	0
-38.75°	0	0	0	0	0	0	0	0	0	0	0
-40°	0	0	0	0	0	0	0	0	0	0	0
-41.25°	0	0	0	0	0	0	0	0	0	0	0
-42.5°	0	0	0	0	0	0	0	0	0	0	0
-43.75°	0	0	0	0	0	0	0	0	0	0	0
-45°	0	0	0	0	0	0	0	0	0	0	0
-46.25°	0	0	0	0	0	0	0	0	0	0	0
-47.5°	0	0	0	0	0	0	0	0	0	0	0
-48.75°	0	0	0	0	0	0	0	0	0	0	0
-50°	0	0	0	0	0	0	0	0	0	0	0
-51.25°	0	0	0	0	0	0	0	0	0	0	0
-52.5°	0	0	0	0	0	0	0	0	0	0	0
-53.75°	0	0	0	0	0	0	0	0	0	0	0
-55°	0	0	0	0	0	0	0	0	0	0	0
-56.25°	0	0	0	0	0	0	0	0	0	0	0
-57.5°	0	0	0	0	0	0	0	0	0	0	0
-58.75°	0	0	0	0	0	0	0	0	0	0	0
-60°	0	0	0	0	0	0	0	0	0	0	0
-61.25°	0	0	0	0	0	0	0	0	0	0	0
-62.5°	0	0	0	0	0	0	0	0	0	0	0
-63.75°	0	0	0	0	0	0	0	0	0	0	0
-65°	0	0	0	0	0	0	0	0	0	0	0
-66.25°	0	0	0	0	0	0	0	0	0	0	0
-67.5°	0	0	0	0	0	0	0	0	0	0	0
-68.75°	0	0	0	0	0	0	0	0	0	0	0
-70°	0	0	0	0	0	0	0	0	0	0	0
-71.25°	0	0	0	0	0	0	0	0	0	0	0
-72.5°	0	0	0	0	0	0	0	0	0	0	0
-73.75°	0	0	0	0	0	0	0	0	0	0	0
-75°	0	0	0	0	0	0	0	0	0	0	0
-76.25°	0	0	0	0	0	0	0	0	0	0	0
-77.5°	0	0	0	0	0	0	0	0	0	0	0



REPORT NUMBER: P29554 (CONVERTED FROM TYPE C PHOTOMETRY)
 CATALOG NUMBER: 1003-[A1, S1, SU1]-[RW, RI]-LEDCEB-S-BK-LC2-UNV

CANDELA DISTRIBUTION (continued):

	-90°	-88.75°	-87.5°	-86.25°	-85°	-83.75°	-82.5°	-81.25°	-80°	-78.75°	-77.5°
-78.75°	0	0	0	0	0	0	0	0	0	0	0
-80°	0	0	0	0	0	0	0	0	0	0	0
-81.25°	0	0	0	0	0	0	0	0	0	0	0
-82.5°	0	0	0	0	0	0	0	0	0	0	0
-83.75°	0	0	0	0	0	0	0	0	0	0	0
-85°	0	0	0	0	0	0	0	0	0	0	0
-86.25°	0	0	0	0	0	0	0	0	0	0	0
-87.5°	0	0	0	0	0	0	0	0	0	0	0
-88.75°	0	0	0	0	0	0	0	0	0	0	0
-90°	0	0	0	0	0	0	0	0	0	0	0



REPORT NUMBER: P29554 (CONVERTED FROM TYPE C PHOTOMETRY)
 CATALOG NUMBER: 1003-[A1, S1, SU1]-[RW, RI]-LEDCEB-S-BK-LC2-UNV

CANDELA DISTRIBUTION (continued):

	-76.25°	-75°	-73.75°	-72.5°	-71.25°	-70°	-68.75°	-67.5°	-66.25°	-65°	-63.75°
90°	0	0	0	0	0	0	0	0	0	0	0
88.75°	0	0	0	0	0	0	0	0	0	0	0
87.5°	0	0	0	0	0	0	0	0	0	0	0
86.25°	0	0	0	0	0	0	0	0	0	0	0
85°	0	0	0	0	0	0	0	0	0	0	0
83.75°	0	0	0	0	0	0	0	0	0	0	0
82.5°	0	0	0	0	0	0	0	0	0	0	0
81.25°	0	0	0	0	0	0	0	0	0	0	0
80°	0	0	0	0	0	0	0	0	0	0	0
78.75°	0	0	0	0	0	0	0	0	0	0	0
77.5°	0	0	0	0	0	0	0	0	0	0	0
76.25°	0	0	0	0	0	0	0	0	0	0	0
75°	0	0	0	0	0	0	0	0	0	0	0
73.75°	0	0	0	0	0	0	0	0	0	0	0
72.5°	0	0	0	0	0	0	0	0	0	0	0
71.25°	0	0	0	0	0	0	0	0	0	0	0
70°	0	0	0	0	0	0	0	0	0	0	0
68.75°	0	0	0	0	0	0	0	0	0	0	0
67.5°	0	0	0	0	0	0	0	0	0	0	0
66.25°	0	0	0	0	0	0	0	0	0	0	0
65°	0	0	0	0	0	0	0	0	0	0	0
63.75°	0	0	0	0	0	0	0	0	0	0	0
62.5°	0	0	0	0	0	0	0	0	0	0	0
61.25°	0	0	0	0	0	0	0	0	0	0	0
60°	0	0	0	0	0	0	0	0	0	0	0
58.75°	0	0	0	0	0	0	0	0	0	0	0
57.5°	0	0	0	0	0	0	0	0	0	0	0
56.25°	0	0	0	0	0	0	0	0	0	0	0
55°	0	0	0	0	0	0	0	0	0	0	0
53.75°	0	0	0	0	0	0	0	0	0	0	0
52.5°	0	0	0	0	0	0	0	0	0	0	0
51.25°	0	0	0	0	0	0	0	0	0	0	0
50°	0	0	0	0	0	0	0	0	0	0	0
48.75°	0	0	0	0	0	0	0	0	0	0	0
47.5°	0	0	0	0	0	0	0	0	0	0	0
46.25°	0	0	0	0	0	0	0	0	0	0	0
45°	0	0	0	0	0	0	0	0	0	0	0
43.75°	0	0	0	0	0	0	0	0	0	0	0
42.5°	0	0	0	0	0	0	0	0	0	0	0
41.25°	0	0	0	0	0	0	0	0	0	0	0
40°	0	0	0	0	0	0	0	0	0	0	0
38.75°	0	0	0	0	0	0	0	0	0	0	0
37.5°	0	0	0	0	0	0	0	0	0	0	0
36.25°	0	0	0	0	0	0	0	0	0	0	0
35°	0	0	0	0	0	0	0	0	0	0	0



REPORT NUMBER: P29554 (CONVERTED FROM TYPE C PHOTOMETRY)
 CATALOG NUMBER: 1003-[A1, S1, SU1]-[RW, RI]-LEDCEB-S-BK-LC2-UNV

CANDELA DISTRIBUTION (continued):

	-76.25°	-75°	-73.75°	-72.5°	-71.25°	-70°	-68.75°	-67.5°	-66.25°	-65°	-63.75°
33.75°	0	0	0	0	0	0	0	0	0	0	1
32.5°	0	0	0	0	0	0	0	0	0	0	1
31.25°	0	0	0	0	0	0	0	0	0	0	1
30°	0	0	0	0	0	0	0	0	0	1	1
28.75°	0	0	0	0	0	0	0	0	0	1	1
27.5°	0	0	0	0	0	0	0	0	0	1	1
26.25°	0	0	0	0	0	0	0	0	0	1	1
25°	0	0	0	0	0	0	0	0	1	1	1
23.75°	0	0	0	0	0	0	0	0	1	1	1
22.5°	0	0	0	0	0	0	0	0	1	1	1
21.25°	0	0	0	0	0	0	0	0	1	1	1
20°	0	0	0	0	0	0	0	0	1	1	1
18.75°	0	0	0	0	0	0	0	0	1	1	1
17.5°	0	0	0	0	0	0	0	1	1	1	1
16.25°	0	0	0	0	0	0	0	1	1	1	1
15°	0	0	0	0	0	0	0	1	1	1	1
13.75°	0	0	0	0	0	0	0	1	1	1	1
12.5°	0	0	0	0	0	0	0	1	1	1	1
11.25°	0	0	0	0	0	0	0	1	1	1	1
10°	0	0	0	0	0	0	0	1	1	1	1
8.75°	0	0	0	0	0	0	0	1	1	1	1
7.5°	0	0	0	0	0	0	0	1	1	1	1
6.25°	0	0	0	0	0	0	0	1	1	1	1
5°	0	0	0	0	0	0	0	1	1	1	1
3.75°	0	0	0	0	0	0	0	1	1	1	1
2.5°	0	0	0	0	0	0	0	1	1	1	1
1.25°	0	0	0	0	0	0	0	1	1	1	1
0°	0	0	0	0	0	0	1	1	1	1	1
-1.25°	0	0	0	0	0	0	0	1	1	1	1
-2.5°	0	0	0	0	0	0	0	1	1	1	1
-3.75°	0	0	0	0	0	0	0	1	1	1	1
-5°	0	0	0	0	0	0	0	1	1	1	1
-6.25°	0	0	0	0	0	0	0	1	1	1	1
-7.5°	0	0	0	0	0	0	0	1	1	1	1
-8.75°	0	0	0	0	0	0	0	1	1	1	1
-10°	0	0	0	0	0	0	0	1	1	1	1
-11.25°	0	0	0	0	0	0	0	1	1	1	1
-12.5°	0	0	0	0	0	0	0	1	1	1	1
-13.75°	0	0	0	0	0	0	0	1	1	1	1
-15°	0	0	0	0	0	0	0	1	1	1	1
-16.25°	0	0	0	0	0	0	0	1	1	1	1
-17.5°	0	0	0	0	0	0	0	1	1	1	1
-18.75°	0	0	0	0	0	0	0	0	1	1	1
-20°	0	0	0	0	0	0	0	0	1	1	1
-21.25°	0	0	0	0	0	0	0	0	1	1	1



REPORT NUMBER: P29554 (CONVERTED FROM TYPE C PHOTOMETRY)
 CATALOG NUMBER: 1003-[A1, S1, SU1]-[RW, RI]-LEDCEB-S-BK-LC2-UNV

CANDELA DISTRIBUTION (continued):

	-76.25°	-75°	-73.75°	-72.5°	-71.25°	-70°	-68.75°	-67.5°	-66.25°	-65°	-63.75°
-22.5°	0	0	0	0	0	0	0	0	1	1	1
-23.75°	0	0	0	0	0	0	0	0	1	1	1
-25°	0	0	0	0	0	0	0	0	1	1	1
-26.25°	0	0	0	0	0	0	0	0	0	1	1
-27.5°	0	0	0	0	0	0	0	0	0	1	1
-28.75°	0	0	0	0	0	0	0	0	0	1	1
-30°	0	0	0	0	0	0	0	0	0	1	1
-31.25°	0	0	0	0	0	0	0	0	0	0	1
-32.5°	0	0	0	0	0	0	0	0	0	0	1
-33.75°	0	0	0	0	0	0	0	0	0	0	1
-35°	0	0	0	0	0	0	0	0	0	0	0
-36.25°	0	0	0	0	0	0	0	0	0	0	0
-37.5°	0	0	0	0	0	0	0	0	0	0	0
-38.75°	0	0	0	0	0	0	0	0	0	0	0
-40°	0	0	0	0	0	0	0	0	0	0	0
-41.25°	0	0	0	0	0	0	0	0	0	0	0
-42.5°	0	0	0	0	0	0	0	0	0	0	0
-43.75°	0	0	0	0	0	0	0	0	0	0	0
-45°	0	0	0	0	0	0	0	0	0	0	0
-46.25°	0	0	0	0	0	0	0	0	0	0	0
-47.5°	0	0	0	0	0	0	0	0	0	0	0
-48.75°	0	0	0	0	0	0	0	0	0	0	0
-50°	0	0	0	0	0	0	0	0	0	0	0
-51.25°	0	0	0	0	0	0	0	0	0	0	0
-52.5°	0	0	0	0	0	0	0	0	0	0	0
-53.75°	0	0	0	0	0	0	0	0	0	0	0
-55°	0	0	0	0	0	0	0	0	0	0	0
-56.25°	0	0	0	0	0	0	0	0	0	0	0
-57.5°	0	0	0	0	0	0	0	0	0	0	0
-58.75°	0	0	0	0	0	0	0	0	0	0	0
-60°	0	0	0	0	0	0	0	0	0	0	0
-61.25°	0	0	0	0	0	0	0	0	0	0	0
-62.5°	0	0	0	0	0	0	0	0	0	0	0
-63.75°	0	0	0	0	0	0	0	0	0	0	0
-65°	0	0	0	0	0	0	0	0	0	0	0
-66.25°	0	0	0	0	0	0	0	0	0	0	0
-67.5°	0	0	0	0	0	0	0	0	0	0	0
-68.75°	0	0	0	0	0	0	0	0	0	0	0
-70°	0	0	0	0	0	0	0	0	0	0	0
-71.25°	0	0	0	0	0	0	0	0	0	0	0
-72.5°	0	0	0	0	0	0	0	0	0	0	0
-73.75°	0	0	0	0	0	0	0	0	0	0	0
-75°	0	0	0	0	0	0	0	0	0	0	0
-76.25°	0	0	0	0	0	0	0	0	0	0	0
-77.5°	0	0	0	0	0	0	0	0	0	0	0



REPORT NUMBER: P29554 (CONVERTED FROM TYPE C PHOTOMETRY)
CATALOG NUMBER: 1003-[A1, S1, SU1]-[RW, RI]-LEDCEB-S-BK-LC2-UNV

CANDELA DISTRIBUTION (continued):

	-76.25°	-75°	-73.75°	-72.5°	-71.25°	-70°	-68.75°	-67.5°	-66.25°	-65°	-63.75°
-78.75°	0	0	0	0	0	0	0	0	0	0	0
-80°	0	0	0	0	0	0	0	0	0	0	0
-81.25°	0	0	0	0	0	0	0	0	0	0	0
-82.5°	0	0	0	0	0	0	0	0	0	0	0
-83.75°	0	0	0	0	0	0	0	0	0	0	0
-85°	0	0	0	0	0	0	0	0	0	0	0
-86.25°	0	0	0	0	0	0	0	0	0	0	0
-87.5°	0	0	0	0	0	0	0	0	0	0	0
-88.75°	0	0	0	0	0	0	0	0	0	0	0
-90°	0	0	0	0	0	0	0	0	0	0	0



REPORT NUMBER: P29554 (CONVERTED FROM TYPE C PHOTOMETRY)
 CATALOG NUMBER: 1003-[A1, S1, SU1]-[RW, RI]-LEDCEB-S-BK-LC2-UNV

CANDELA DISTRIBUTION (continued):

	-62.5°	-61.25°	-60°	-58.75°	-57.5°	-56.25°	-55°	-53.75°	-52.5°	-51.25°	-50°
90°	0	0	0	0	0	0	0	0	0	0	0
88.75°	0	0	0	0	0	0	0	0	0	0	0
87.5°	0	0	0	0	0	0	0	0	0	0	0
86.25°	0	0	0	0	0	0	0	0	0	0	0
85°	0	0	0	0	0	0	0	0	0	0	0
83.75°	0	0	0	0	0	0	0	0	0	0	0
82.5°	0	0	0	0	0	0	0	0	0	0	0
81.25°	0	0	0	0	0	0	0	0	0	0	0
80°	0	0	0	0	0	0	0	0	0	0	0
78.75°	0	0	0	0	0	0	0	0	0	0	0
77.5°	0	0	0	0	0	0	0	0	0	0	0
76.25°	0	0	0	0	0	0	0	0	0	0	0
75°	0	0	0	0	0	0	0	0	0	0	0
73.75°	0	0	0	0	0	0	0	0	0	0	0
72.5°	0	0	0	0	0	0	0	0	0	0	0
71.25°	0	0	0	0	0	0	0	0	0	0	0
70°	0	0	0	0	0	0	0	0	0	0	0
68.75°	0	0	0	0	0	0	0	0	0	0	0
67.5°	0	0	0	0	0	0	0	0	0	0	0
66.25°	0	0	0	0	0	0	0	0	0	0	0
65°	0	0	0	0	0	0	0	0	0	0	0
63.75°	0	0	0	0	0	0	0	0	0	0	0
62.5°	0	0	0	0	0	0	0	0	0	0	0
61.25°	0	0	0	0	0	0	0	0	0	0	0
60°	0	0	0	0	0	0	0	0	0	0	0
58.75°	0	0	0	0	0	0	0	0	0	0	0
57.5°	0	0	0	0	0	0	0	0	0	0	0
56.25°	0	0	0	0	0	0	0	0	0	0	0
55°	0	0	0	0	0	0	0	0	0	0	1
53.75°	0	0	0	0	0	0	0	0	0	1	1
52.5°	0	0	0	0	0	0	0	0	1	1	1
51.25°	0	0	0	0	0	0	0	1	1	1	1
50°	0	0	0	0	0	0	1	1	1	1	1
48.75°	0	0	0	0	0	1	1	1	1	1	1
47.5°	0	0	0	0	1	1	1	1	1	1	1
46.25°	0	0	0	0	1	1	1	1	1	1	1
45°	0	0	0	1	1	1	1	1	1	1	1
43.75°	0	0	0	1	1	1	1	1	1	1	1
42.5°	0	0	1	1	1	1	1	1	1	1	1
41.25°	0	0	1	1	1	1	1	1	1	1	2
40°	0	1	1	1	1	1	1	1	1	1	2
38.75°	0	1	1	1	1	1	1	1	1	2	2
37.5°	1	1	1	1	1	1	1	1	2	2	2
36.25°	1	1	1	1	1	1	1	1	2	2	2
35°	1	1	1	1	1	1	1	2	2	2	2



REPORT NUMBER: P29554 (CONVERTED FROM TYPE C PHOTOMETRY)
 CATALOG NUMBER: 1003-[A1, S1, SU1]-[RW, RI]-LEDCEB-S-BK-LC2-UNV

CANDELA DISTRIBUTION (continued):

	-62.5°	-61.25°	-60°	-58.75°	-57.5°	-56.25°	-55°	-53.75°	-52.5°	-51.25°	-50°
33.75°	1	1	1	1	1	1	1	2	2	2	2
32.5°	1	1	1	1	1	1	2	2	2	2	2
31.25°	1	1	1	1	1	1	2	2	2	2	2
30°	1	1	1	1	1	2	2	2	2	2	2
28.75°	1	1	1	1	1	2	2	2	2	2	2
27.5°	1	1	1	1	1	2	2	2	2	2	2
26.25°	1	1	1	1	2	2	2	2	2	2	2
25°	1	1	1	1	2	2	2	2	2	2	2
23.75°	1	1	1	1	2	2	2	2	2	2	2
22.5°	1	1	1	1	2	2	2	2	2	2	2
21.25°	1	1	1	2	2	2	2	2	2	2	2
20°	1	1	1	2	2	2	2	2	2	2	2
18.75°	1	1	1	2	2	2	2	2	2	2	2
17.5°	1	1	1	2	2	2	2	2	2	2	2
16.25°	1	1	1	2	2	2	2	2	2	2	2
15°	1	1	2	2	2	2	2	2	2	2	2
13.75°	1	1	2	2	2	2	2	2	2	2	2
12.5°	1	1	2	2	2	2	2	2	2	2	3
11.25°	1	1	2	2	2	2	2	2	2	2	3
10°	1	1	2	2	2	2	2	2	2	2	3
8.75°	1	1	2	2	2	2	2	2	2	2	3
7.5°	1	1	2	2	2	2	2	2	2	2	3
6.25°	1	1	2	2	2	2	2	2	2	2	3
5°	1	1	2	2	2	2	2	2	2	2	3
3.75°	1	1	2	2	2	2	2	2	2	2	3
2.5°	1	1	2	2	2	2	2	2	2	2	3
1.25°	1	1	2	2	2	2	2	2	2	2	3
0°	1	2	2	2	2	2	2	2	2	3	3
-1.25°	1	1	2	2	2	2	2	2	2	2	3
-2.5°	1	1	2	2	2	2	2	2	2	2	3
-3.75°	1	1	2	2	2	2	2	2	2	2	3
-5°	1	1	2	2	2	2	2	2	2	2	3
-6.25°	1	1	2	2	2	2	2	2	2	2	3
-7.5°	1	1	2	2	2	2	2	2	2	2	3
-8.75°	1	1	2	2	2	2	2	2	2	2	3
-10°	1	1	2	2	2	2	2	2	2	2	3
-11.25°	1	1	2	2	2	2	2	2	2	2	3
-12.5°	1	1	2	2	2	2	2	2	2	2	3
-13.75°	1	1	2	2	2	2	2	2	2	2	2
-15°	1	1	2	2	2	2	2	2	2	2	2
-16.25°	1	1	1	2	2	2	2	2	2	2	2
-17.5°	1	1	1	2	2	2	2	2	2	2	2
-18.75°	1	1	1	2	2	2	2	2	2	2	2
-20°	1	1	1	2	2	2	2	2	2	2	2
-21.25°	1	1	1	2	2	2	2	2	2	2	2



REPORT NUMBER: P29554 (CONVERTED FROM TYPE C PHOTOMETRY)
 CATALOG NUMBER: 1003-[A1, S1, SU1]-[RW, RI]-LEDCEB-S-BK-LC2-UNV

CANDELA DISTRIBUTION (continued):

	-62.5°	-61.25°	-60°	-58.75°	-57.5°	-56.25°	-55°	-53.75°	-52.5°	-51.25°	-50°
-22.5°	1	1	1	1	2	2	2	2	2	2	2
-23.75°	1	1	1	1	2	2	2	2	2	2	2
-25°	1	1	1	1	2	2	2	2	2	2	2
-26.25°	1	1	1	1	2	2	2	2	2	2	2
-27.5°	1	1	1	1	1	2	2	2	2	2	2
-28.75°	1	1	1	1	1	2	2	2	2	2	2
-30°	1	1	1	1	1	2	2	2	2	2	2
-31.25°	1	1	1	1	1	1	2	2	2	2	2
-32.5°	1	1	1	1	1	1	2	2	2	2	2
-33.75°	1	1	1	1	1	1	1	2	2	2	2
-35°	1	1	1	1	1	1	1	2	2	2	2
-36.25°	1	1	1	1	1	1	1	1	2	2	2
-37.5°	1	1	1	1	1	1	1	1	2	2	2
-38.75°	0	1	1	1	1	1	1	1	1	2	2
-40°	0	1	1	1	1	1	1	1	1	1	2
-41.25°	0	0	1	1	1	1	1	1	1	1	2
-42.5°	0	0	1	1	1	1	1	1	1	1	1
-43.75°	0	0	0	1	1	1	1	1	1	1	1
-45°	0	0	0	1	1	1	1	1	1	1	1
-46.25°	0	0	0	0	1	1	1	1	1	1	1
-47.5°	0	0	0	0	1	1	1	1	1	1	1
-48.75°	0	0	0	0	0	1	1	1	1	1	1
-50°	0	0	0	0	0	0	1	1	1	1	1
-51.25°	0	0	0	0	0	0	0	1	1	1	1
-52.5°	0	0	0	0	0	0	0	0	1	1	1
-53.75°	0	0	0	0	0	0	0	0	0	1	1
-55°	0	0	0	0	0	0	0	0	0	0	1
-56.25°	0	0	0	0	0	0	0	0	0	0	0
-57.5°	0	0	0	0	0	0	0	0	0	0	0
-58.75°	0	0	0	0	0	0	0	0	0	0	0
-60°	0	0	0	0	0	0	0	0	0	0	0
-61.25°	0	0	0	0	0	0	0	0	0	0	0
-62.5°	0	0	0	0	0	0	0	0	0	0	0
-63.75°	0	0	0	0	0	0	0	0	0	0	0
-65°	0	0	0	0	0	0	0	0	0	0	0
-66.25°	0	0	0	0	0	0	0	0	0	0	0
-67.5°	0	0	0	0	0	0	0	0	0	0	0
-68.75°	0	0	0	0	0	0	0	0	0	0	0
-70°	0	0	0	0	0	0	0	0	0	0	0
-71.25°	0	0	0	0	0	0	0	0	0	0	0
-72.5°	0	0	0	0	0	0	0	0	0	0	0
-73.75°	0	0	0	0	0	0	0	0	0	0	0
-75°	0	0	0	0	0	0	0	0	0	0	0
-76.25°	0	0	0	0	0	0	0	0	0	0	0
-77.5°	0	0	0	0	0	0	0	0	0	0	0



REPORT NUMBER: P29554 (CONVERTED FROM TYPE C PHOTOMETRY)
CATALOG NUMBER: 1003-[A1, S1, SU1]-[RW, RI]-LEDCEB-S-BK-LC2-UNV

CANDELA DISTRIBUTION (continued):

	-62.5°	-61.25°	-60°	-58.75°	-57.5°	-56.25°	-55°	-53.75°	-52.5°	-51.25°	-50°
-78.75°	0	0	0	0	0	0	0	0	0	0	0
-80°	0	0	0	0	0	0	0	0	0	0	0
-81.25°	0	0	0	0	0	0	0	0	0	0	0
-82.5°	0	0	0	0	0	0	0	0	0	0	0
-83.75°	0	0	0	0	0	0	0	0	0	0	0
-85°	0	0	0	0	0	0	0	0	0	0	0
-86.25°	0	0	0	0	0	0	0	0	0	0	0
-87.5°	0	0	0	0	0	0	0	0	0	0	0
-88.75°	0	0	0	0	0	0	0	0	0	0	0
-90°	0	0	0	0	0	0	0	0	0	0	0



REPORT NUMBER: P29554 (CONVERTED FROM TYPE C PHOTOMETRY)
 CATALOG NUMBER: 1003-[A1, S1, SU1]-[RW, RI]-LEDCEB-S-BK-LC2-UNV

CANDELA DISTRIBUTION (continued):

	-48.75°	-47.5°	-46.25°	-45°	-43.75°	-42.5°	-41.25°	-40°	-38.75°	-37.5°	-36.25°
90°	0	0	0	0	0	0	0	0	0	0	0
88.75°	0	0	0	0	0	0	0	0	0	0	0
87.5°	0	0	0	0	0	0	0	0	0	0	0
86.25°	0	0	0	0	0	0	0	0	0	0	0
85°	0	0	0	0	0	0	0	0	0	0	0
83.75°	0	0	0	0	0	0	0	0	0	0	0
82.5°	0	0	0	0	0	0	0	0	0	0	0
81.25°	0	0	0	0	0	0	0	0	0	0	0
80°	0	0	0	0	0	0	0	0	0	0	0
78.75°	0	0	0	0	0	0	0	0	0	0	0
77.5°	0	0	0	0	0	0	0	0	0	0	0
76.25°	0	0	0	0	0	0	0	0	0	0	0
75°	0	0	0	0	0	0	0	0	0	0	0
73.75°	0	0	0	0	0	0	0	0	0	0	0
72.5°	0	0	0	0	0	0	0	0	0	0	0
71.25°	0	0	0	0	0	0	0	0	0	0	0
70°	0	0	0	0	0	0	0	0	0	0	0
68.75°	0	0	0	0	0	0	0	0	0	0	0
67.5°	0	0	0	0	0	0	0	0	0	0	0
66.25°	0	0	0	0	0	0	0	0	0	0	0
65°	0	0	0	0	0	0	0	0	0	0	0
63.75°	0	0	0	0	0	0	0	0	0	0	0
62.5°	0	0	0	0	0	0	0	0	0	1	1
61.25°	0	0	0	0	0	0	0	1	1	1	1
60°	0	0	0	0	0	1	1	1	1	1	1
58.75°	0	0	0	1	1	1	1	1	1	1	1
57.5°	0	1	1	1	1	1	1	1	1	1	1
56.25°	1	1	1	1	1	1	1	1	1	1	1
55°	1	1	1	1	1	1	1	1	1	1	1
53.75°	1	1	1	1	1	1	1	1	1	1	1
52.5°	1	1	1	1	1	1	1	1	1	2	2
51.25°	1	1	1	1	1	1	1	1	2	2	2
50°	1	1	1	1	1	1	2	2	2	2	2
48.75°	1	1	1	1	1	2	2	2	2	2	2
47.5°	1	1	1	1	2	2	2	2	2	2	2
46.25°	1	1	1	2	2	2	2	2	2	2	2
45°	1	1	2	2	2	2	2	2	2	2	2
43.75°	1	2	2	2	2	2	2	2	2	2	2
42.5°	2	2	2	2	2	2	2	2	2	2	2
41.25°	2	2	2	2	2	2	2	2	2	2	2
40°	2	2	2	2	2	2	2	2	2	2	2
38.75°	2	2	2	2	2	2	2	2	2	2	3
37.5°	2	2	2	2	2	2	2	2	2	3	3
36.25°	2	2	2	2	2	2	2	2	3	3	3
35°	2	2	2	2	2	2	2	3	3	3	4



REPORT NUMBER: P29554 (CONVERTED FROM TYPE C PHOTOMETRY)
 CATALOG NUMBER: 1003-[A1, S1, SU1]-[RW, RI]-LEDCEB-S-BK-LC2-UNV

CANDELA DISTRIBUTION (continued):

	-48.75°	-47.5°	-46.25°	-45°	-43.75°	-42.5°	-41.25°	-40°	-38.75°	-37.5°	-36.25°
33.75°	2	2	2	2	2	2	2	3	3	4	4
32.5°	2	2	2	2	2	2	3	3	3	4	4
31.25°	2	2	2	2	2	3	3	3	4	4	4
30°	2	2	2	2	2	3	3	4	4	4	5
28.75°	2	2	2	2	3	3	3	4	4	5	5
27.5°	2	2	2	3	3	3	4	4	5	5	5
26.25°	2	2	2	3	3	4	4	4	5	5	6
25°	2	2	3	3	3	4	4	5	5	5	6
23.75°	2	2	3	3	4	4	4	5	5	6	6
22.5°	2	2	3	3	4	4	5	5	5	6	6
21.25°	2	3	3	3	4	4	5	5	6	6	6
20°	2	3	3	4	4	5	5	5	6	6	7
18.75°	2	3	3	4	4	5	5	6	6	6	7
17.5°	3	3	4	4	4	5	5	6	6	7	7
16.25°	3	3	4	4	5	5	5	6	6	7	8
15°	3	3	4	4	5	5	6	6	7	7	8
13.75°	3	3	4	4	5	5	6	6	7	7	8
12.5°	3	4	4	4	5	5	6	6	7	8	9
11.25°	3	4	4	5	5	6	6	6	7	8	9
10°	3	4	4	5	5	6	6	7	7	8	9
8.75°	3	4	4	5	5	6	6	7	7	8	9
7.5°	3	4	4	5	5	6	6	7	8	8	9
6.25°	3	4	4	5	5	6	6	7	8	9	10
5°	3	4	4	5	5	6	6	7	8	9	10
3.75°	3	4	4	5	5	6	6	7	8	9	10
2.5°	3	4	4	5	5	6	6	7	8	9	10
1.25°	3	4	4	5	5	6	6	7	8	9	10
0°	4	4	5	5	6	6	7	7	8	9	10
-1.25°	3	4	4	5	5	6	6	7	8	9	10
-2.5°	3	4	4	5	5	6	6	7	8	9	10
-3.75°	3	4	4	5	5	6	6	7	8	9	10
-5°	3	4	4	5	5	6	6	7	8	9	10
-6.25°	3	4	4	5	5	6	6	7	8	9	10
-7.5°	3	4	4	5	5	6	6	7	8	8	9
-8.75°	3	4	4	5	5	6	6	7	7	8	9
-10°	3	4	4	5	5	6	6	7	7	8	9
-11.25°	3	4	4	5	5	6	6	6	7	8	9
-12.5°	3	4	4	4	5	5	6	6	7	8	9
-13.75°	3	3	4	4	5	5	6	6	7	7	8
-15°	3	3	4	4	5	5	6	6	7	7	8
-16.25°	3	3	4	4	5	5	5	6	6	7	8
-17.5°	3	3	4	4	4	5	5	6	6	7	7
-18.75°	2	3	3	4	4	5	5	6	6	6	7
-20°	2	3	3	4	4	5	5	5	6	6	7
-21.25°	2	3	3	3	4	4	5	5	6	6	6



REPORT NUMBER: P29554 (CONVERTED FROM TYPE C PHOTOMETRY)
 CATALOG NUMBER: 1003-[A1, S1, SU1]-[RW, RI]-LEDCEB-S-BK-LC2-UNV

CANDELA DISTRIBUTION (continued):

	-48.75°	-47.5°	-46.25°	-45°	-43.75°	-42.5°	-41.25°	-40°	-38.75°	-37.5°	-36.25°
-22.5°	2	2	3	3	4	4	5	5	5	6	6
-23.75°	2	2	3	3	4	4	4	5	5	6	6
-25°	2	2	3	3	3	4	4	5	5	5	6
-26.25°	2	2	2	3	3	4	4	4	5	5	6
-27.5°	2	2	2	3	3	3	4	4	5	5	5
-28.75°	2	2	2	2	3	3	3	4	4	5	5
-30°	2	2	2	2	2	3	3	4	4	4	5
-31.25°	2	2	2	2	2	3	3	3	4	4	4
-32.5°	2	2	2	2	2	2	3	3	3	4	4
-33.75°	2	2	2	2	2	2	2	3	3	4	4
-35°	2	2	2	2	2	2	2	3	3	3	4
-36.25°	2	2	2	2	2	2	2	2	3	3	3
-37.5°	2	2	2	2	2	2	2	2	2	3	3
-38.75°	2	2	2	2	2	2	2	2	2	2	3
-40°	2	2	2	2	2	2	2	2	2	2	2
-41.25°	2	2	2	2	2	2	2	2	2	2	2
-42.5°	2	2	2	2	2	2	2	2	2	2	2
-43.75°	1	2	2	2	2	2	2	2	2	2	2
-45°	1	1	2	2	2	2	2	2	2	2	2
-46.25°	1	1	1	2	2	2	2	2	2	2	2
-47.5°	1	1	1	1	2	2	2	2	2	2	2
-48.75°	1	1	1	1	1	2	2	2	2	2	2
-50°	1	1	1	1	1	1	2	2	2	2	2
-51.25°	1	1	1	1	1	1	1	1	2	2	2
-52.5°	1	1	1	1	1	1	1	1	1	2	2
-53.75°	1	1	1	1	1	1	1	1	1	1	1
-55°	1	1	1	1	1	1	1	1	1	1	1
-56.25°	1	1	1	1	1	1	1	1	1	1	1
-57.5°	0	1	1	1	1	1	1	1	1	1	1
-58.75°	0	0	0	1	1	1	1	1	1	1	1
-60°	0	0	0	0	0	1	1	1	1	1	1
-61.25°	0	0	0	0	0	0	0	1	1	1	1
-62.5°	0	0	0	0	0	0	0	0	0	1	1
-63.75°	0	0	0	0	0	0	0	0	0	0	0
-65°	0	0	0	0	0	0	0	0	0	0	0
-66.25°	0	0	0	0	0	0	0	0	0	0	0
-67.5°	0	0	0	0	0	0	0	0	0	0	0
-68.75°	0	0	0	0	0	0	0	0	0	0	0
-70°	0	0	0	0	0	0	0	0	0	0	0
-71.25°	0	0	0	0	0	0	0	0	0	0	0
-72.5°	0	0	0	0	0	0	0	0	0	0	0
-73.75°	0	0	0	0	0	0	0	0	0	0	0
-75°	0	0	0	0	0	0	0	0	0	0	0
-76.25°	0	0	0	0	0	0	0	0	0	0	0
-77.5°	0	0	0	0	0	0	0	0	0	0	0



REPORT NUMBER: P29554 (CONVERTED FROM TYPE C PHOTOMETRY)
CATALOG NUMBER: 1003-[A1, S1, SU1]-[RW, RI]-LEDCEB-S-BK-LC2-UNV

CANDELA DISTRIBUTION (continued):

	-48.75°	-47.5°	-46.25°	-45°	-43.75°	-42.5°	-41.25°	-40°	-38.75°	-37.5°	-36.25°
-78.75°	0	0	0	0	0	0	0	0	0	0	0
-80°	0	0	0	0	0	0	0	0	0	0	0
-81.25°	0	0	0	0	0	0	0	0	0	0	0
-82.5°	0	0	0	0	0	0	0	0	0	0	0
-83.75°	0	0	0	0	0	0	0	0	0	0	0
-85°	0	0	0	0	0	0	0	0	0	0	0
-86.25°	0	0	0	0	0	0	0	0	0	0	0
-87.5°	0	0	0	0	0	0	0	0	0	0	0
-88.75°	0	0	0	0	0	0	0	0	0	0	0
-90°	0	0	0	0	0	0	0	0	0	0	0



REPORT NUMBER: P29554 (CONVERTED FROM TYPE C PHOTOMETRY)
 CATALOG NUMBER: 1003-[A1, S1, SU1]-[RW, RI]-LEDCEB-S-BK-LC2-UNV

CANDELA DISTRIBUTION (continued):

	-35°	-33.75°	-32.5°	-31.25°	-30°	-28.75°	-27.5°	-26.25°	-25°	-23.75°	-22.5°
90°	0	0	0	0	0	0	0	0	0	0	0
88.75°	0	0	0	0	0	0	0	0	0	0	0
87.5°	0	0	0	0	0	0	0	0	0	0	0
86.25°	0	0	0	0	0	0	0	0	0	0	0
85°	0	0	0	0	0	0	0	0	0	0	0
83.75°	0	0	0	0	0	0	0	0	0	0	0
82.5°	0	0	0	0	0	0	0	0	0	0	0
81.25°	0	0	0	0	0	0	0	0	0	0	0
80°	0	0	0	0	0	0	0	0	0	0	0
78.75°	0	0	0	0	0	0	0	0	0	0	0
77.5°	0	0	0	0	0	0	0	0	0	0	0
76.25°	0	0	0	0	0	0	0	0	0	0	0
75°	0	0	0	0	0	0	0	0	0	0	0
73.75°	0	0	0	0	0	0	0	0	0	0	0
72.5°	0	0	0	0	0	0	0	0	0	0	0
71.25°	0	0	0	0	0	0	0	0	0	0	0
70°	0	0	0	0	0	0	0	0	0	0	0
68.75°	0	0	0	0	0	0	0	0	0	0	0
67.5°	0	0	0	0	0	0	0	0	0	0	0
66.25°	0	0	0	0	0	0	0	0	1	1	1
65°	0	0	0	0	1	1	1	1	1	1	1
63.75°	0	1	1	1	1	1	1	1	1	1	1
62.5°	1	1	1	1	1	1	1	1	1	1	1
61.25°	1	1	1	1	1	1	1	1	1	1	1
60°	1	1	1	1	1	1	1	1	1	1	1
58.75°	1	1	1	1	1	1	1	1	1	1	1
57.5°	1	1	1	1	1	1	1	2	2	2	2
56.25°	1	1	1	1	2	2	2	2	2	2	2
55°	1	1	2	2	2	2	2	2	2	2	2
53.75°	2	2	2	2	2	2	2	2	2	2	2
52.5°	2	2	2	2	2	2	2	2	2	2	2
51.25°	2	2	2	2	2	2	2	2	2	2	2
50°	2	2	2	2	2	2	2	2	2	2	2
48.75°	2	2	2	2	2	2	2	2	2	2	2
47.5°	2	2	2	2	2	2	2	2	2	2	2
46.25°	2	2	2	2	2	2	2	2	3	3	3
45°	2	2	2	2	2	2	3	3	3	3	3
43.75°	2	2	2	2	2	3	3	3	3	4	4
42.5°	2	2	2	3	3	3	3	4	4	4	4
41.25°	2	2	3	3	3	3	4	4	4	4	5
40°	3	3	3	3	4	4	4	4	5	5	5
38.75°	3	3	3	4	4	4	5	5	5	5	5
37.5°	3	4	4	4	4	5	5	5	5	6	6
36.25°	4	4	4	4	5	5	5	6	6	6	6
35°	4	4	4	5	5	5	6	6	6	6	7



REPORT NUMBER: P29554 (CONVERTED FROM TYPE C PHOTOMETRY)
 CATALOG NUMBER: 1003-[A1, S1, SU1]-[RW, RI]-LEDCEB-S-BK-LC2-UNV

CANDELA DISTRIBUTION (continued):

	-35°	-33.75°	-32.5°	-31.25°	-30°	-28.75°	-27.5°	-26.25°	-25°	-23.75°	-22.5°
33.75°	4	4	5	5	5	6	6	6	7	7	7
32.5°	4	5	5	5	6	6	6	7	7	7	8
31.25°	5	5	5	6	6	6	7	7	8	8	9
30°	5	5	6	6	6	7	7	8	8	9	10
28.75°	5	6	6	6	7	7	8	8	9	10	10
27.5°	6	6	6	7	7	8	9	9	10	10	11
26.25°	6	6	7	7	8	8	9	10	10	11	12
25°	6	7	7	8	8	9	10	10	11	12	12
23.75°	6	7	7	8	9	10	10	11	12	13	13
22.5°	7	7	8	9	10	10	11	12	12	13	14
21.25°	7	8	8	9	10	11	12	12	13	14	15
20°	7	8	9	10	11	11	12	13	14	14	15
18.75°	8	9	9	10	11	12	13	14	14	15	17
17.5°	8	9	10	11	12	12	13	14	15	17	19
16.25°	8	9	10	11	12	13	14	15	16	18	22
15°	9	10	11	12	12	13	14	15	17	20	30
13.75°	9	10	11	12	13	14	15	16	18	24	43
12.5°	9	10	11	12	13	14	15	17	21	33	60
11.25°	10	11	12	13	14	14	16	18	24	44	77
10°	10	11	12	13	14	15	17	19	30	58	99
8.75°	10	11	12	13	14	15	17	22	39	71	118
7.5°	10	11	12	13	14	16	18	24	46	85	140
6.25°	11	12	13	14	15	16	19	27	56	99	158
5°	11	12	13	14	15	17	20	33	64	111	174
3.75°	11	12	13	14	15	17	21	37	70	120	189
2.5°	11	12	13	14	15	17	22	39	74	128	201
1.25°	11	12	13	14	15	17	22	41	77	133	208
0°	11	12	13	14	15	18	23	42	78	135	210
-1.25°	11	12	13	14	15	17	22	41	77	133	208
-2.5°	11	12	13	14	15	17	22	39	74	128	201
-3.75°	11	12	13	14	15	17	21	37	70	120	189
-5°	11	12	13	14	15	17	20	33	64	111	174
-6.25°	11	12	13	14	15	16	19	27	56	99	158
-7.5°	10	11	12	13	14	16	18	24	46	85	140
-8.75°	10	11	12	13	14	15	17	22	39	71	118
-10°	10	11	12	13	14	15	17	19	30	58	99
-11.25°	10	11	12	13	14	14	16	18	24	44	77
-12.5°	9	10	11	12	13	14	15	17	21	33	60
-13.75°	9	10	11	12	13	14	15	16	18	24	43
-15°	9	10	11	12	12	13	14	15	17	20	30
-16.25°	8	9	10	11	12	13	14	15	16	18	22
-17.5°	8	9	10	11	12	12	13	14	15	17	19
-18.75°	8	9	9	10	11	12	13	14	14	15	17
-20°	7	8	9	10	11	11	12	13	14	14	15
-21.25°	7	8	8	9	10	11	12	12	13	14	15



REPORT NUMBER: P29554 (CONVERTED FROM TYPE C PHOTOMETRY)
 CATALOG NUMBER: 1003-[A1, S1, SU1]-[RW, RI]-LEDCEB-S-BK-LC2-UNV

CANDELA DISTRIBUTION (continued):

	-35°	-33.75°	-32.5°	-31.25°	-30°	-28.75°	-27.5°	-26.25°	-25°	-23.75°	-22.5°
-22.5°	7	7	8	9	10	10	11	12	12	13	14
-23.75°	6	7	7	8	9	10	10	11	12	13	13
-25°	6	7	7	8	8	9	10	10	11	12	12
-26.25°	6	6	7	7	8	8	9	10	10	11	12
-27.5°	6	6	6	7	7	8	9	9	10	10	11
-28.75°	5	6	6	6	7	7	8	8	9	10	10
-30°	5	5	6	6	6	7	7	8	8	9	10
-31.25°	5	5	5	6	6	6	7	7	8	8	9
-32.5°	4	5	5	5	6	6	6	7	7	7	8
-33.75°	4	4	5	5	5	6	6	6	7	7	7
-35°	4	4	4	5	5	5	6	6	6	6	7
-36.25°	4	4	4	4	5	5	5	6	6	6	6
-37.5°	3	4	4	4	4	5	5	5	5	6	6
-38.75°	3	3	3	4	4	4	5	5	5	5	5
-40°	3	3	3	3	4	4	4	4	5	5	5
-41.25°	2	2	3	3	3	3	4	4	4	4	5
-42.5°	2	2	2	3	3	3	3	4	4	4	4
-43.75°	2	2	2	2	2	3	3	3	3	4	4
-45°	2	2	2	2	2	2	3	3	3	3	3
-46.25°	2	2	2	2	2	2	2	2	3	3	3
-47.5°	2	2	2	2	2	2	2	2	2	2	2
-48.75°	2	2	2	2	2	2	2	2	2	2	2
-50°	2	2	2	2	2	2	2	2	2	2	2
-51.25°	2	2	2	2	2	2	2	2	2	2	2
-52.5°	2	2	2	2	2	2	2	2	2	2	2
-53.75°	2	2	2	2	2	2	2	2	2	2	2
-55°	1	1	2	2	2	2	2	2	2	2	2
-56.25°	1	1	1	1	2	2	2	2	2	2	2
-57.5°	1	1	1	1	1	1	1	2	2	2	2
-58.75°	1	1	1	1	1	1	1	1	1	1	1
-60°	1	1	1	1	1	1	1	1	1	1	1
-61.25°	1	1	1	1	1	1	1	1	1	1	1
-62.5°	1	1	1	1	1	1	1	1	1	1	1
-63.75°	0	1	1	1	1	1	1	1	1	1	1
-65°	0	0	0	0	1	1	1	1	1	1	1
-66.25°	0	0	0	0	0	0	0	0	1	1	1
-67.5°	0	0	0	0	0	0	0	0	0	0	0
-68.75°	0	0	0	0	0	0	0	0	0	0	0
-70°	0	0	0	0	0	0	0	0	0	0	0
-71.25°	0	0	0	0	0	0	0	0	0	0	0
-72.5°	0	0	0	0	0	0	0	0	0	0	0
-73.75°	0	0	0	0	0	0	0	0	0	0	0
-75°	0	0	0	0	0	0	0	0	0	0	0
-76.25°	0	0	0	0	0	0	0	0	0	0	0
-77.5°	0	0	0	0	0	0	0	0	0	0	0



REPORT NUMBER: P29554 (CONVERTED FROM TYPE C PHOTOMETRY)
CATALOG NUMBER: 1003-[A1, S1, SU1]-[RW, RI]-LEDCEB-S-BK-LC2-UNV

CANDELA DISTRIBUTION (continued):

	-35°	-33.75°	-32.5°	-31.25°	-30°	-28.75°	-27.5°	-26.25°	-25°	-23.75°	-22.5°
-78.75°	0	0	0	0	0	0	0	0	0	0	0
-80°	0	0	0	0	0	0	0	0	0	0	0
-81.25°	0	0	0	0	0	0	0	0	0	0	0
-82.5°	0	0	0	0	0	0	0	0	0	0	0
-83.75°	0	0	0	0	0	0	0	0	0	0	0
-85°	0	0	0	0	0	0	0	0	0	0	0
-86.25°	0	0	0	0	0	0	0	0	0	0	0
-87.5°	0	0	0	0	0	0	0	0	0	0	0
-88.75°	0	0	0	0	0	0	0	0	0	0	0
-90°	0	0	0	0	0	0	0	0	0	0	0



REPORT NUMBER: P29554 (CONVERTED FROM TYPE C PHOTOMETRY)
 CATALOG NUMBER: 1003-[A1, S1, SU1]-[RW, RI]-LEDCEB-S-BK-LC2-UNV

CANDELA DISTRIBUTION (continued):

	-21.25°	-20°	-18.75°	-17.5°	-16.25°	-15°	-13.75°	-12.5°	-11.25°	-10°	-8.75°
90°	0	0	0	0	0	0	0	0	0	0	0
88.75°	0	0	0	0	0	0	0	0	0	0	0
87.5°	0	0	0	0	0	0	0	0	0	0	0
86.25°	0	0	0	0	0	0	0	0	0	0	0
85°	0	0	0	0	0	0	0	0	0	0	0
83.75°	0	0	0	0	0	0	0	0	0	0	0
82.5°	0	0	0	0	0	0	0	0	0	0	0
81.25°	0	0	0	0	0	0	0	0	0	0	0
80°	0	0	0	0	0	0	0	0	0	0	0
78.75°	0	0	0	0	0	0	0	0	0	0	0
77.5°	0	0	0	0	0	0	0	0	0	0	0
76.25°	0	0	0	0	0	0	0	0	0	0	0
75°	0	0	0	0	0	0	0	0	0	0	0
73.75°	0	0	0	0	0	0	0	0	0	0	0
72.5°	0	0	0	0	0	0	0	0	0	0	0
71.25°	0	0	0	0	0	0	0	0	0	0	0
70°	0	0	0	0	0	0	0	0	0	0	0
68.75°	0	0	0	0	0	0	0	0	0	0	0
67.5°	0	0	0	1	1	1	1	1	1	1	1
66.25°	1	1	1	1	1	1	1	1	1	1	1
65°	1	1	1	1	1	1	1	1	1	1	1
63.75°	1	1	1	1	1	1	1	1	1	1	1
62.5°	1	1	1	1	1	1	1	1	1	1	1
61.25°	1	1	1	1	1	1	1	1	1	1	1
60°	1	1	1	1	1	2	2	2	2	2	2
58.75°	2	2	2	2	2	2	2	2	2	2	2
57.5°	2	2	2	2	2	2	2	2	2	2	2
56.25°	2	2	2	2	2	2	2	2	2	2	2
55°	2	2	2	2	2	2	2	2	2	2	2
53.75°	2	2	2	2	2	2	2	2	2	2	2
52.5°	2	2	2	2	2	2	2	2	2	2	2
51.25°	2	2	2	2	2	2	2	2	2	2	2
50°	2	2	2	2	2	2	2	3	3	3	3
48.75°	2	2	2	3	3	3	3	3	3	3	3
47.5°	3	3	3	3	3	3	3	4	4	4	4
46.25°	3	3	3	4	4	4	4	4	4	4	4
45°	3	4	4	4	4	4	4	4	5	5	5
43.75°	4	4	4	4	5	5	5	5	5	5	5
42.5°	4	5	5	5	5	5	5	5	6	6	6
41.25°	5	5	5	5	5	6	6	6	6	6	6
40°	5	5	6	6	6	6	6	6	6	7	7
38.75°	6	6	6	6	6	7	7	7	7	7	7
37.5°	6	6	6	7	7	7	7	8	8	8	8
36.25°	6	7	7	7	8	8	8	9	9	9	9
35°	7	7	8	8	8	9	9	9	10	10	10



REPORT NUMBER: P29554 (CONVERTED FROM TYPE C PHOTOMETRY)
 CATALOG NUMBER: 1003-[A1, S1, SU1]-[RW, RI]-LEDCEB-S-BK-LC2-UNV

CANDELA DISTRIBUTION (continued):

	-21.25°	-20°	-18.75°	-17.5°	-16.25°	-15°	-13.75°	-12.5°	-11.25°	-10°	-8.75°
33.75°	8	8	9	9	9	10	10	10	11	11	11
32.5°	8	9	9	10	10	11	11	11	12	12	12
31.25°	9	10	10	11	11	12	12	12	13	13	13
30°	10	11	11	12	12	12	13	13	14	14	14
28.75°	11	11	12	12	13	13	14	14	14	15	15
27.5°	12	12	13	13	14	14	15	15	16	17	17
26.25°	12	13	14	14	15	15	16	17	18	19	22
25°	13	14	14	15	16	17	18	21	24	30	39
23.75°	14	14	15	17	18	20	24	33	44	58	71
22.5°	15	15	17	19	22	30	43	60	77	99	118
21.25°	16	17	19	24	36	53	74	99	125	154	182
20°	17	19	25	40	61	86	116	151	187	226	265
18.75°	19	25	41	65	94	130	169	216	264	313	362
17.5°	24	40	65	97	137	182	236	294	354	415	476
16.25°	36	61	94	137	187	247	313	384	457	528	597
15°	53	86	130	182	247	319	400	483	566	647	725
13.75°	74	116	169	236	313	400	492	586	679	770	856
12.5°	99	151	216	294	384	483	586	690	793	893	989
11.25°	125	187	264	354	457	566	679	793	906	1017	1124
10°	154	226	313	415	528	647	770	893	1017	1140	1263
8.75°	182	265	362	476	597	725	856	989	1124	1263	1402
7.5°	212	301	409	530	660	796	936	1080	1228	1383	1543
6.25°	237	334	452	580	717	859	1008	1161	1324	1496	1680
5°	261	366	489	623	765	914	1070	1235	1411	1602	1807
3.75°	280	391	518	657	804	959	1121	1295	1483	1693	1916
2.5°	294	409	539	682	833	992	1158	1341	1540	1762	1998
1.25°	303	419	553	698	850	1011	1183	1369	1576	1805	2051
0°	306	423	558	703	856	1018	1191	1379	1588	1820	2069
-1.25°	303	419	553	698	850	1011	1183	1369	1576	1805	2051
-2.5°	294	409	539	682	833	992	1158	1341	1540	1762	1998
-3.75°	280	391	518	657	804	959	1121	1295	1483	1693	1916
-5°	261	366	489	623	765	914	1070	1235	1411	1602	1807
-6.25°	237	334	452	580	717	859	1008	1161	1324	1496	1680
-7.5°	212	301	409	530	660	796	936	1080	1228	1383	1543
-8.75°	182	265	362	476	597	725	856	989	1124	1263	1402
-10°	154	226	313	415	528	647	770	893	1017	1140	1263
-11.25°	125	187	264	354	457	566	679	793	906	1017	1124
-12.5°	99	151	216	294	384	483	586	690	793	893	989
-13.75°	74	116	169	236	313	400	492	586	679	770	856
-15°	53	86	130	182	247	319	400	483	566	647	725
-16.25°	36	61	94	137	187	247	313	384	457	528	597
-17.5°	24	40	65	97	137	182	236	294	354	415	476
-18.75°	19	25	41	65	94	130	169	216	264	313	362
-20°	17	19	25	40	61	86	116	151	187	226	265
-21.25°	16	17	19	24	36	53	74	99	125	154	182



REPORT NUMBER: P29554 (CONVERTED FROM TYPE C PHOTOMETRY)
 CATALOG NUMBER: 1003-[A1, S1, SU1]-[RW, RI]-LEDCEB-S-BK-LC2-UNV

CANDELA DISTRIBUTION (continued):

	-21.25°	-20°	-18.75°	-17.5°	-16.25°	-15°	-13.75°	-12.5°	-11.25°	-10°	-8.75°
-22.5°	15	15	17	19	22	30	43	60	77	99	118
-23.75°	14	14	15	17	18	20	24	33	44	58	71
-25°	13	14	14	15	16	17	18	21	24	30	39
-26.25°	12	13	14	14	15	15	16	17	18	19	22
-27.5°	12	12	13	13	14	14	15	15	16	17	17
-28.75°	11	11	12	12	13	13	14	14	14	15	15
-30°	10	11	11	12	12	12	13	13	14	14	14
-31.25°	9	10	10	11	11	12	12	12	13	13	13
-32.5°	8	9	9	10	10	11	11	11	12	12	12
-33.75°	8	8	9	9	9	10	10	10	11	11	11
-35°	7	7	8	8	8	9	9	9	10	10	10
-36.25°	6	7	7	7	8	8	8	9	9	9	9
-37.5°	6	6	6	7	7	7	7	8	8	8	8
-38.75°	6	6	6	6	6	7	7	7	7	7	7
-40°	5	5	6	6	6	6	6	6	6	7	7
-41.25°	5	5	5	5	5	6	6	6	6	6	6
-42.5°	4	5	5	5	5	5	5	5	6	6	6
-43.75°	4	4	4	4	5	5	5	5	5	5	5
-45°	3	4	4	4	4	4	4	4	5	5	5
-46.25°	3	3	3	4	4	4	4	4	4	4	4
-47.5°	3	3	3	3	3	3	3	4	4	4	4
-48.75°	2	2	2	3	3	3	3	3	3	3	3
-50°	2	2	2	2	2	2	2	3	3	3	3
-51.25°	2	2	2	2	2	2	2	2	2	2	2
-52.5°	2	2	2	2	2	2	2	2	2	2	2
-53.75°	2	2	2	2	2	2	2	2	2	2	2
-55°	2	2	2	2	2	2	2	2	2	2	2
-56.25°	2	2	2	2	2	2	2	2	2	2	2
-57.5°	2	2	2	2	2	2	2	2	2	2	2
-58.75°	2	2	2	2	2	2	2	2	2	2	2
-60°	1	1	1	1	1	2	2	2	2	2	2
-61.25°	1	1	1	1	1	1	1	1	1	1	1
-62.5°	1	1	1	1	1	1	1	1	1	1	1
-63.75°	1	1	1	1	1	1	1	1	1	1	1
-65°	1	1	1	1	1	1	1	1	1	1	1
-66.25°	1	1	1	1	1	1	1	1	1	1	1
-67.5°	0	0	0	1	1	1	1	1	1	1	1
-68.75°	0	0	0	0	0	0	0	0	0	0	0
-70°	0	0	0	0	0	0	0	0	0	0	0
-71.25°	0	0	0	0	0	0	0	0	0	0	0
-72.5°	0	0	0	0	0	0	0	0	0	0	0
-73.75°	0	0	0	0	0	0	0	0	0	0	0
-75°	0	0	0	0	0	0	0	0	0	0	0
-76.25°	0	0	0	0	0	0	0	0	0	0	0
-77.5°	0	0	0	0	0	0	0	0	0	0	0



REPORT NUMBER: P29554 (CONVERTED FROM TYPE C PHOTOMETRY)
CATALOG NUMBER: 1003-[A1, S1, SU1]-[RW, RI]-LEDCEB-S-BK-LC2-UNV

CANDELA DISTRIBUTION (continued):

	-21.25°	-20°	-18.75°	-17.5°	-16.25°	-15°	-13.75°	-12.5°	-11.25°	-10°	-8.75°
-78.75°	0	0	0	0	0	0	0	0	0	0	0
-80°	0	0	0	0	0	0	0	0	0	0	0
-81.25°	0	0	0	0	0	0	0	0	0	0	0
-82.5°	0	0	0	0	0	0	0	0	0	0	0
-83.75°	0	0	0	0	0	0	0	0	0	0	0
-85°	0	0	0	0	0	0	0	0	0	0	0
-86.25°	0	0	0	0	0	0	0	0	0	0	0
-87.5°	0	0	0	0	0	0	0	0	0	0	0
-88.75°	0	0	0	0	0	0	0	0	0	0	0
-90°	0	0	0	0	0	0	0	0	0	0	0



REPORT NUMBER: P29554 (CONVERTED FROM TYPE C PHOTOMETRY)
 CATALOG NUMBER: 1003-[A1, S1, SU1]-[RW, RI]-LEDCEB-S-BK-LC2-UNV

CANDELA DISTRIBUTION (continued):

	-7.5°	-6.25°	-5°	-3.75°	-2.5°	-1.25°	0°	1.25°	2.5°	3.75°	5°
90°	0	0	0	0	0	0	0	0	0	0	0
88.75°	0	0	0	0	0	0	0	0	0	0	0
87.5°	0	0	0	0	0	0	0	0	0	0	0
86.25°	0	0	0	0	0	0	0	0	0	0	0
85°	0	0	0	0	0	0	0	0	0	0	0
83.75°	0	0	0	0	0	0	0	0	0	0	0
82.5°	0	0	0	0	0	0	0	0	0	0	0
81.25°	0	0	0	0	0	0	0	0	0	0	0
80°	0	0	0	0	0	0	0	0	0	0	0
78.75°	0	0	0	0	0	0	0	0	0	0	0
77.5°	0	0	0	0	0	0	0	0	0	0	0
76.25°	0	0	0	0	0	0	0	0	0	0	0
75°	0	0	0	0	0	0	0	0	0	0	0
73.75°	0	0	0	0	0	0	0	0	0	0	0
72.5°	0	0	0	0	0	0	0	0	0	0	0
71.25°	0	0	0	0	0	0	0	0	0	0	0
70°	0	0	0	0	0	0	0	0	0	0	0
68.75°	0	0	0	0	0	0	1	0	0	0	0
67.5°	1	1	1	1	1	1	1	1	1	1	1
66.25°	1	1	1	1	1	1	1	1	1	1	1
65°	1	1	1	1	1	1	1	1	1	1	1
63.75°	1	1	1	1	1	1	1	1	1	1	1
62.5°	1	1	1	1	1	1	1	1	1	1	1
61.25°	1	1	1	1	1	1	2	1	1	1	1
60°	2	2	2	2	2	2	2	2	2	2	2
58.75°	2	2	2	2	2	2	2	2	2	2	2
57.5°	2	2	2	2	2	2	2	2	2	2	2
56.25°	2	2	2	2	2	2	2	2	2	2	2
55°	2	2	2	2	2	2	2	2	2	2	2
53.75°	2	2	2	2	2	2	2	2	2	2	2
52.5°	2	2	2	2	2	2	2	2	2	2	2
51.25°	2	2	2	2	2	2	3	2	2	2	2
50°	3	3	3	3	3	3	3	3	3	3	3
48.75°	3	3	3	3	3	3	4	3	3	3	3
47.5°	4	4	4	4	4	4	4	4	4	4	4
46.25°	4	4	4	4	4	4	5	4	4	4	4
45°	5	5	5	5	5	5	5	5	5	5	5
43.75°	5	5	5	5	5	5	6	5	5	5	5
42.5°	6	6	6	6	6	6	6	6	6	6	6
41.25°	6	6	6	6	6	6	7	6	6	6	6
40°	7	7	7	7	7	7	7	7	7	7	7
38.75°	8	8	8	8	8	8	8	8	8	8	8
37.5°	8	9	9	9	9	9	9	9	9	9	9
36.25°	9	10	10	10	10	10	10	10	10	10	10
35°	10	11	11	11	11	11	11	11	11	11	11



REPORT NUMBER: P29554 (CONVERTED FROM TYPE C PHOTOMETRY)
 CATALOG NUMBER: 1003-[A1, S1, SU1]-[RW, RI]-LEDCEB-S-BK-LC2-UNV

CANDELA DISTRIBUTION (continued):

	-7.5°	-6.25°	-5°	-3.75°	-2.5°	-1.25°	0°	1.25°	2.5°	3.75°	5°
33.75°	11	12	12	12	12	12	12	12	12	12	12
32.5°	12	13	13	13	13	13	13	13	13	13	13
31.25°	13	14	14	14	14	14	14	14	14	14	14
30°	14	15	15	15	15	15	15	15	15	15	15
28.75°	16	16	17	17	17	17	18	17	17	17	17
27.5°	18	19	20	21	22	22	23	22	22	21	20
26.25°	24	27	33	37	39	41	42	41	39	37	33
25°	46	56	64	70	74	77	78	77	74	70	64
23.75°	85	99	111	120	128	133	135	133	128	120	111
22.5°	140	158	174	189	201	208	210	208	201	189	174
21.25°	212	237	261	280	294	303	306	303	294	280	261
20°	301	334	366	391	409	419	423	419	409	391	366
18.75°	409	452	489	518	539	553	558	553	539	518	489
17.5°	530	580	623	657	682	698	703	698	682	657	623
16.25°	660	717	765	804	833	850	856	850	833	804	765
15°	796	859	914	959	992	1011	1018	1011	992	959	914
13.75°	936	1008	1070	1121	1158	1183	1191	1183	1158	1121	1070
12.5°	1080	1161	1235	1295	1341	1369	1379	1369	1341	1295	1235
11.25°	1228	1324	1411	1483	1540	1576	1588	1576	1540	1483	1411
10°	1383	1496	1602	1693	1762	1805	1820	1805	1762	1693	1602
8.75°	1543	1680	1807	1916	1998	2051	2069	2051	1998	1916	1807
7.5°	1708	1869	2016	2146	2245	2305	2325	2305	2245	2146	2016
6.25°	1869	2053	2226	2368	2473	2539	2561	2539	2473	2368	2226
5°	2016	2226	2411	2562	2676	2748	2774	2748	2676	2562	2411
3.75°	2146	2368	2562	2724	2843	2919	2941	2919	2843	2724	2562
2.5°	2245	2473	2676	2843	2963	3035	3057	3035	2963	2843	2676
1.25°	2305	2539	2748	2919	3035	3104	3127	3104	3035	2919	2748
0°	2325	2561	2774	2941	3057	3127	3158	3127	3057	2941	2774
-1.25°	2305	2539	2748	2919	3035	3104	3127	3104	3035	2919	2748
-2.5°	2245	2473	2676	2843	2963	3035	3057	3035	2963	2843	2676
-3.75°	2146	2368	2562	2724	2843	2919	2941	2919	2843	2724	2562
-5°	2016	2226	2411	2562	2676	2748	2774	2748	2676	2562	2411
-6.25°	1869	2053	2226	2368	2473	2539	2561	2539	2473	2368	2226
-7.5°	1708	1869	2016	2146	2245	2305	2325	2305	2245	2146	2016
-8.75°	1543	1680	1807	1916	1998	2051	2069	2051	1998	1916	1807
-10°	1383	1496	1602	1693	1762	1805	1820	1805	1762	1693	1602
-11.25°	1228	1324	1411	1483	1540	1576	1588	1576	1540	1483	1411
-12.5°	1080	1161	1235	1295	1341	1369	1379	1369	1341	1295	1235
-13.75°	936	1008	1070	1121	1158	1183	1191	1183	1158	1121	1070
-15°	796	859	914	959	992	1011	1018	1011	992	959	914
-16.25°	660	717	765	804	833	850	856	850	833	804	765
-17.5°	530	580	623	657	682	698	703	698	682	657	623
-18.75°	409	452	489	518	539	553	558	553	539	518	489
-20°	301	334	366	391	409	419	423	419	409	391	366
-21.25°	212	237	261	280	294	303	306	303	294	280	261



REPORT NUMBER: P29554 (CONVERTED FROM TYPE C PHOTOMETRY)
 CATALOG NUMBER: 1003-[A1, S1, SU1]-[RW, RI]-LEDCEB-S-BK-LC2-UNV

CANDELA DISTRIBUTION (continued):

	-7.5°	-6.25°	-5°	-3.75°	-2.5°	-1.25°	0°	1.25°	2.5°	3.75°	5°
-22.5°	140	158	174	189	201	208	210	208	201	189	174
-23.75°	85	99	111	120	128	133	135	133	128	120	111
-25°	46	56	64	70	74	77	78	77	74	70	64
-26.25°	24	27	33	37	39	41	42	41	39	37	33
-27.5°	18	19	20	21	22	22	23	22	22	21	20
-28.75°	16	16	17	17	17	17	18	17	17	17	17
-30°	14	15	15	15	15	15	15	15	15	15	15
-31.25°	13	14	14	14	14	14	14	14	14	14	14
-32.5°	12	13	13	13	13	13	13	13	13	13	13
-33.75°	11	12	12	12	12	12	12	12	12	12	12
-35°	10	11	11	11	11	11	11	11	11	11	11
-36.25°	9	10	10	10	10	10	10	10	10	10	10
-37.5°	8	9	9	9	9	9	9	9	9	9	9
-38.75°	8	8	8	8	8	8	8	8	8	8	8
-40°	7	7	7	7	7	7	7	7	7	7	7
-41.25°	6	6	6	6	6	6	7	6	6	6	6
-42.5°	6	6	6	6	6	6	6	6	6	6	6
-43.75°	5	5	5	5	5	5	6	5	5	5	5
-45°	5	5	5	5	5	5	5	5	5	5	5
-46.25°	4	4	4	4	4	4	5	4	4	4	4
-47.5°	4	4	4	4	4	4	4	4	4	4	4
-48.75°	3	3	3	3	3	3	4	3	3	3	3
-50°	3	3	3	3	3	3	3	3	3	3	3
-51.25°	2	2	2	2	2	2	3	2	2	2	2
-52.5°	2	2	2	2	2	2	2	2	2	2	2
-53.75°	2	2	2	2	2	2	2	2	2	2	2
-55°	2	2	2	2	2	2	2	2	2	2	2
-56.25°	2	2	2	2	2	2	2	2	2	2	2
-57.5°	2	2	2	2	2	2	2	2	2	2	2
-58.75°	2	2	2	2	2	2	2	2	2	2	2
-60°	2	2	2	2	2	2	2	2	2	2	2
-61.25°	1	1	1	1	1	1	2	1	1	1	1
-62.5°	1	1	1	1	1	1	1	1	1	1	1
-63.75°	1	1	1	1	1	1	1	1	1	1	1
-65°	1	1	1	1	1	1	1	1	1	1	1
-66.25°	1	1	1	1	1	1	1	1	1	1	1
-67.5°	1	1	1	1	1	1	1	1	1	1	1
-68.75°	0	0	0	0	0	0	1	0	0	0	0
-70°	0	0	0	0	0	0	0	0	0	0	0
-71.25°	0	0	0	0	0	0	0	0	0	0	0
-72.5°	0	0	0	0	0	0	0	0	0	0	0
-73.75°	0	0	0	0	0	0	0	0	0	0	0
-75°	0	0	0	0	0	0	0	0	0	0	0
-76.25°	0	0	0	0	0	0	0	0	0	0	0
-77.5°	0	0	0	0	0	0	0	0	0	0	0



REPORT NUMBER: P29554 (CONVERTED FROM TYPE C PHOTOMETRY)
 CATALOG NUMBER: 1003-[A1, S1, SU1]-[RW, RI]-LEDCEB-S-BK-LC2-UNV

CANDELA DISTRIBUTION (continued):

	-7.5°	-6.25°	-5°	-3.75°	-2.5°	-1.25°	0°	1.25°	2.5°	3.75°	5°
-78.75°	0	0	0	0	0	0	0	0	0	0	0
-80°	0	0	0	0	0	0	0	0	0	0	0
-81.25°	0	0	0	0	0	0	0	0	0	0	0
-82.5°	0	0	0	0	0	0	0	0	0	0	0
-83.75°	0	0	0	0	0	0	0	0	0	0	0
-85°	0	0	0	0	0	0	0	0	0	0	0
-86.25°	0	0	0	0	0	0	0	0	0	0	0
-87.5°	0	0	0	0	0	0	0	0	0	0	0
-88.75°	0	0	0	0	0	0	0	0	0	0	0
-90°	0	0	0	0	0	0	0	0	0	0	0



REPORT NUMBER: P29554 (CONVERTED FROM TYPE C PHOTOMETRY)
 CATALOG NUMBER: 1003-[A1, S1, SU1]-[RW, RI]-LEDCEB-S-BK-LC2-UNV

CANDELA DISTRIBUTION (continued):

	6.25°	7.5°	8.75°	10°	11.25°	12.5°	13.75°	15°	16.25°	17.5°	18.75°
90°	0	0	0	0	0	0	0	0	0	0	0
88.75°	0	0	0	0	0	0	0	0	0	0	0
87.5°	0	0	0	0	0	0	0	0	0	0	0
86.25°	0	0	0	0	0	0	0	0	0	0	0
85°	0	0	0	0	0	0	0	0	0	0	0
83.75°	0	0	0	0	0	0	0	0	0	0	0
82.5°	0	0	0	0	0	0	0	0	0	0	0
81.25°	0	0	0	0	0	0	0	0	0	0	0
80°	0	0	0	0	0	0	0	0	0	0	0
78.75°	0	0	0	0	0	0	0	0	0	0	0
77.5°	0	0	0	0	0	0	0	0	0	0	0
76.25°	0	0	0	0	0	0	0	0	0	0	0
75°	0	0	0	0	0	0	0	0	0	0	0
73.75°	0	0	0	0	0	0	0	0	0	0	0
72.5°	0	0	0	0	0	0	0	0	0	0	0
71.25°	0	0	0	0	0	0	0	0	0	0	0
70°	0	0	0	0	0	0	0	0	0	0	0
68.75°	0	0	0	0	0	0	0	0	0	0	0
67.5°	1	1	1	1	1	1	1	1	1	1	0
66.25°	1	1	1	1	1	1	1	1	1	1	1
65°	1	1	1	1	1	1	1	1	1	1	1
63.75°	1	1	1	1	1	1	1	1	1	1	1
62.5°	1	1	1	1	1	1	1	1	1	1	1
61.25°	1	1	1	1	1	1	1	1	1	1	1
60°	2	2	2	2	2	2	2	2	1	1	1
58.75°	2	2	2	2	2	2	2	2	2	2	2
57.5°	2	2	2	2	2	2	2	2	2	2	2
56.25°	2	2	2	2	2	2	2	2	2	2	2
55°	2	2	2	2	2	2	2	2	2	2	2
53.75°	2	2	2	2	2	2	2	2	2	2	2
52.5°	2	2	2	2	2	2	2	2	2	2	2
51.25°	2	2	2	2	2	2	2	2	2	2	2
50°	3	3	3	3	3	3	2	2	2	2	2
48.75°	3	3	3	3	3	3	3	3	3	3	2
47.5°	4	4	4	4	4	4	3	3	3	3	3
46.25°	4	4	4	4	4	4	4	4	4	4	3
45°	5	5	5	5	5	4	4	4	4	4	4
43.75°	5	5	5	5	5	5	5	5	5	4	4
42.5°	6	6	6	6	6	5	5	5	5	5	5
41.25°	6	6	6	6	6	6	6	6	5	5	5
40°	7	7	7	7	6	6	6	6	6	6	6
38.75°	8	8	7	7	7	7	7	7	6	6	6
37.5°	9	8	8	8	8	8	7	7	7	7	6
36.25°	10	9	9	9	9	9	8	8	8	7	7
35°	11	10	10	10	10	9	9	9	8	8	8



REPORT NUMBER: P29554 (CONVERTED FROM TYPE C PHOTOMETRY)
 CATALOG NUMBER: 1003-[A1, S1, SU1]-[RW, RI]-LEDCEB-S-BK-LC2-UNV

CANDELA DISTRIBUTION (continued):

	6.25°	7.5°	8.75°	10°	11.25°	12.5°	13.75°	15°	16.25°	17.5°	18.75°
33.75°	12	11	11	11	11	10	10	10	9	9	9
32.5°	13	12	12	12	12	11	11	11	10	10	9
31.25°	14	13	13	13	13	12	12	12	11	11	10
30°	15	14	14	14	14	13	13	12	12	12	11
28.75°	16	16	15	15	14	14	14	13	13	12	12
27.5°	19	18	17	17	16	15	15	14	14	13	13
26.25°	27	24	22	19	18	17	16	15	15	14	14
25°	56	46	39	30	24	21	18	17	16	15	14
23.75°	99	85	71	58	44	33	24	20	18	17	15
22.5°	158	140	118	99	77	60	43	30	22	19	17
21.25°	237	212	182	154	125	99	74	53	36	24	19
20°	334	301	265	226	187	151	116	86	61	40	25
18.75°	452	409	362	313	264	216	169	130	94	65	41
17.5°	580	530	476	415	354	294	236	182	137	97	65
16.25°	717	660	597	528	457	384	313	247	187	137	94
15°	859	796	725	647	566	483	400	319	247	182	130
13.75°	1008	936	856	770	679	586	492	400	313	236	169
12.5°	1161	1080	989	893	793	690	586	483	384	294	216
11.25°	1324	1228	1124	1017	906	793	679	566	457	354	264
10°	1496	1383	1263	1140	1017	893	770	647	528	415	313
8.75°	1680	1543	1402	1263	1124	989	856	725	597	476	362
7.5°	1869	1708	1543	1383	1228	1080	936	796	660	530	409
6.25°	2053	1869	1680	1496	1324	1161	1008	859	717	580	452
5°	2226	2016	1807	1602	1411	1235	1070	914	765	623	489
3.75°	2368	2146	1916	1693	1483	1295	1121	959	804	657	518
2.5°	2473	2245	1998	1762	1540	1341	1158	992	833	682	539
1.25°	2539	2305	2051	1805	1576	1369	1183	1011	850	698	553
0°	2561	2325	2069	1820	1588	1379	1191	1018	856	703	558
-1.25°	2539	2305	2051	1805	1576	1369	1183	1011	850	698	553
-2.5°	2473	2245	1998	1762	1540	1341	1158	992	833	682	539
-3.75°	2368	2146	1916	1693	1483	1295	1121	959	804	657	518
-5°	2226	2016	1807	1602	1411	1235	1070	914	765	623	489
-6.25°	2053	1869	1680	1496	1324	1161	1008	859	717	580	452
-7.5°	1869	1708	1543	1383	1228	1080	936	796	660	530	409
-8.75°	1680	1543	1402	1263	1124	989	856	725	597	476	362
-10°	1496	1383	1263	1140	1017	893	770	647	528	415	313
-11.25°	1324	1228	1124	1017	906	793	679	566	457	354	264
-12.5°	1161	1080	989	893	793	690	586	483	384	294	216
-13.75°	1008	936	856	770	679	586	492	400	313	236	169
-15°	859	796	725	647	566	483	400	319	247	182	130
-16.25°	717	660	597	528	457	384	313	247	187	137	94
-17.5°	580	530	476	415	354	294	236	182	137	97	65
-18.75°	452	409	362	313	264	216	169	130	94	65	41
-20°	334	301	265	226	187	151	116	86	61	40	25
-21.25°	237	212	182	154	125	99	74	53	36	24	19



REPORT NUMBER: P29554 (CONVERTED FROM TYPE C PHOTOMETRY)
 CATALOG NUMBER: 1003-[A1, S1, SU1]-[RW, RI]-LEDCEB-S-BK-LC2-UNV

CANDELA DISTRIBUTION (continued):

	6.25°	7.5°	8.75°	10°	11.25°	12.5°	13.75°	15°	16.25°	17.5°	18.75°
-22.5°	158	140	118	99	77	60	43	30	22	19	17
-23.75°	99	85	71	58	44	33	24	20	18	17	15
-25°	56	46	39	30	24	21	18	17	16	15	14
-26.25°	27	24	22	19	18	17	16	15	15	14	14
-27.5°	19	18	17	17	16	15	15	14	14	13	13
-28.75°	16	16	15	15	14	14	14	13	13	12	12
-30°	15	14	14	14	14	13	13	12	12	12	11
-31.25°	14	13	13	13	13	12	12	12	11	11	10
-32.5°	13	12	12	12	12	11	11	11	10	10	9
-33.75°	12	11	11	11	11	10	10	10	9	9	9
-35°	11	10	10	10	10	9	9	9	8	8	8
-36.25°	10	9	9	9	9	9	8	8	8	7	7
-37.5°	9	8	8	8	8	8	7	7	7	7	6
-38.75°	8	8	7	7	7	7	7	7	6	6	6
-40°	7	7	7	7	6	6	6	6	6	6	6
-41.25°	6	6	6	6	6	6	6	6	5	5	5
-42.5°	6	6	6	6	6	5	5	5	5	5	5
-43.75°	5	5	5	5	5	5	5	5	5	4	4
-45°	5	5	5	5	5	4	4	4	4	4	4
-46.25°	4	4	4	4	4	4	4	4	4	4	3
-47.5°	4	4	4	4	4	4	3	3	3	3	3
-48.75°	3	3	3	3	3	3	3	3	3	3	2
-50°	3	3	3	3	3	3	2	2	2	2	2
-51.25°	2	2	2	2	2	2	2	2	2	2	2
-52.5°	2	2	2	2	2	2	2	2	2	2	2
-53.75°	2	2	2	2	2	2	2	2	2	2	2
-55°	2	2	2	2	2	2	2	2	2	2	2
-56.25°	2	2	2	2	2	2	2	2	2	2	2
-57.5°	2	2	2	2	2	2	2	2	2	2	2
-58.75°	2	2	2	2	2	2	2	2	2	2	2
-60°	2	2	2	2	2	2	2	2	1	1	1
-61.25°	1	1	1	1	1	1	1	1	1	1	1
-62.5°	1	1	1	1	1	1	1	1	1	1	1
-63.75°	1	1	1	1	1	1	1	1	1	1	1
-65°	1	1	1	1	1	1	1	1	1	1	1
-66.25°	1	1	1	1	1	1	1	1	1	1	1
-67.5°	1	1	1	1	1	1	1	1	1	1	0
-68.75°	0	0	0	0	0	0	0	0	0	0	0
-70°	0	0	0	0	0	0	0	0	0	0	0
-71.25°	0	0	0	0	0	0	0	0	0	0	0
-72.5°	0	0	0	0	0	0	0	0	0	0	0
-73.75°	0	0	0	0	0	0	0	0	0	0	0
-75°	0	0	0	0	0	0	0	0	0	0	0
-76.25°	0	0	0	0	0	0	0	0	0	0	0
-77.5°	0	0	0	0	0	0	0	0	0	0	0



REPORT NUMBER: P29554 (CONVERTED FROM TYPE C PHOTOMETRY)
 CATALOG NUMBER: 1003-[A1, S1, SU1]-[RW, RI]-LEDCEB-S-BK-LC2-UNV

CANDELA DISTRIBUTION (continued):

	6.25°	7.5°	8.75°	10°	11.25°	12.5°	13.75°	15°	16.25°	17.5°	18.75°
-78.75°	0	0	0	0	0	0	0	0	0	0	0
-80°	0	0	0	0	0	0	0	0	0	0	0
-81.25°	0	0	0	0	0	0	0	0	0	0	0
-82.5°	0	0	0	0	0	0	0	0	0	0	0
-83.75°	0	0	0	0	0	0	0	0	0	0	0
-85°	0	0	0	0	0	0	0	0	0	0	0
-86.25°	0	0	0	0	0	0	0	0	0	0	0
-87.5°	0	0	0	0	0	0	0	0	0	0	0
-88.75°	0	0	0	0	0	0	0	0	0	0	0
-90°	0	0	0	0	0	0	0	0	0	0	0



REPORT NUMBER: P29554 (CONVERTED FROM TYPE C PHOTOMETRY)
 CATALOG NUMBER: 1003-[A1, S1, SU1]-[RW, RI]-LEDCEB-S-BK-LC2-UNV

CANDELA DISTRIBUTION (continued):

	20°	21.25°	22.5°	23.75°	25°	26.25°	27.5°	28.75°	30°	31.25°	32.5°
90°	0	0	0	0	0	0	0	0	0	0	0
88.75°	0	0	0	0	0	0	0	0	0	0	0
87.5°	0	0	0	0	0	0	0	0	0	0	0
86.25°	0	0	0	0	0	0	0	0	0	0	0
85°	0	0	0	0	0	0	0	0	0	0	0
83.75°	0	0	0	0	0	0	0	0	0	0	0
82.5°	0	0	0	0	0	0	0	0	0	0	0
81.25°	0	0	0	0	0	0	0	0	0	0	0
80°	0	0	0	0	0	0	0	0	0	0	0
78.75°	0	0	0	0	0	0	0	0	0	0	0
77.5°	0	0	0	0	0	0	0	0	0	0	0
76.25°	0	0	0	0	0	0	0	0	0	0	0
75°	0	0	0	0	0	0	0	0	0	0	0
73.75°	0	0	0	0	0	0	0	0	0	0	0
72.5°	0	0	0	0	0	0	0	0	0	0	0
71.25°	0	0	0	0	0	0	0	0	0	0	0
70°	0	0	0	0	0	0	0	0	0	0	0
68.75°	0	0	0	0	0	0	0	0	0	0	0
67.5°	0	0	0	0	0	0	0	0	0	0	0
66.25°	1	1	1	1	1	0	0	0	0	0	0
65°	1	1	1	1	1	1	1	1	1	0	0
63.75°	1	1	1	1	1	1	1	1	1	1	1
62.5°	1	1	1	1	1	1	1	1	1	1	1
61.25°	1	1	1	1	1	1	1	1	1	1	1
60°	1	1	1	1	1	1	1	1	1	1	1
58.75°	2	2	1	1	1	1	1	1	1	1	1
57.5°	2	2	2	2	2	2	1	1	1	1	1
56.25°	2	2	2	2	2	2	2	2	2	1	1
55°	2	2	2	2	2	2	2	2	2	2	2
53.75°	2	2	2	2	2	2	2	2	2	2	2
52.5°	2	2	2	2	2	2	2	2	2	2	2
51.25°	2	2	2	2	2	2	2	2	2	2	2
50°	2	2	2	2	2	2	2	2	2	2	2
48.75°	2	2	2	2	2	2	2	2	2	2	2
47.5°	3	3	2	2	2	2	2	2	2	2	2
46.25°	3	3	3	3	3	2	2	2	2	2	2
45°	4	3	3	3	3	3	3	2	2	2	2
43.75°	4	4	4	4	3	3	3	3	2	2	2
42.5°	5	4	4	4	4	4	3	3	3	3	2
41.25°	5	5	5	4	4	4	4	3	3	3	3
40°	5	5	5	5	5	4	4	4	4	3	3
38.75°	6	6	5	5	5	5	5	4	4	4	3
37.5°	6	6	6	6	5	5	5	5	4	4	4
36.25°	7	6	6	6	6	6	5	5	5	4	4
35°	7	7	7	6	6	6	6	5	5	5	4



REPORT NUMBER: P29554 (CONVERTED FROM TYPE C PHOTOMETRY)
 CATALOG NUMBER: 1003-[A1, S1, SU1]-[RW, RI]-LEDCEB-S-BK-LC2-UNV

CANDELA DISTRIBUTION (continued):

	20°	21.25°	22.5°	23.75°	25°	26.25°	27.5°	28.75°	30°	31.25°	32.5°
33.75°	8	8	7	7	7	6	6	6	5	5	5
32.5°	9	8	8	7	7	7	6	6	6	5	5
31.25°	10	9	9	8	8	7	7	6	6	6	5
30°	11	10	10	9	8	8	7	7	6	6	6
28.75°	11	11	10	10	9	8	8	7	7	6	6
27.5°	12	12	11	10	10	9	9	8	7	7	6
26.25°	13	12	12	11	10	10	9	8	8	7	7
25°	14	13	12	12	11	10	10	9	8	8	7
23.75°	14	14	13	13	12	11	10	10	9	8	7
22.5°	15	15	14	13	12	12	11	10	10	9	8
21.25°	17	16	15	14	13	12	12	11	10	9	8
20°	19	17	15	14	14	13	12	11	11	10	9
18.75°	25	19	17	15	14	14	13	12	11	10	9
17.5°	40	24	19	17	15	14	13	12	12	11	10
16.25°	61	36	22	18	16	15	14	13	12	11	10
15°	86	53	30	20	17	15	14	13	12	12	11
13.75°	116	74	43	24	18	16	15	14	13	12	11
12.5°	151	99	60	33	21	17	15	14	13	12	11
11.25°	187	125	77	44	24	18	16	14	14	13	12
10°	226	154	99	58	30	19	17	15	14	13	12
8.75°	265	182	118	71	39	22	17	15	14	13	12
7.5°	301	212	140	85	46	24	18	16	14	13	12
6.25°	334	237	158	99	56	27	19	16	15	14	13
5°	366	261	174	111	64	33	20	17	15	14	13
3.75°	391	280	189	120	70	37	21	17	15	14	13
2.5°	409	294	201	128	74	39	22	17	15	14	13
1.25°	419	303	208	133	77	41	22	17	15	14	13
0°	423	306	210	135	78	42	23	18	15	14	13
-1.25°	419	303	208	133	77	41	22	17	15	14	13
-2.5°	409	294	201	128	74	39	22	17	15	14	13
-3.75°	391	280	189	120	70	37	21	17	15	14	13
-5°	366	261	174	111	64	33	20	17	15	14	13
-6.25°	334	237	158	99	56	27	19	16	15	14	13
-7.5°	301	212	140	85	46	24	18	16	14	13	12
-8.75°	265	182	118	71	39	22	17	15	14	13	12
-10°	226	154	99	58	30	19	17	15	14	13	12
-11.25°	187	125	77	44	24	18	16	14	14	13	12
-12.5°	151	99	60	33	21	17	15	14	13	12	11
-13.75°	116	74	43	24	18	16	15	14	13	12	11
-15°	86	53	30	20	17	15	14	13	12	12	11
-16.25°	61	36	22	18	16	15	14	13	12	11	10
-17.5°	40	24	19	17	15	14	13	12	12	11	10
-18.75°	25	19	17	15	14	14	13	12	11	10	9
-20°	19	17	15	14	14	13	12	11	11	10	9
-21.25°	17	16	15	14	13	12	12	11	10	9	8



REPORT NUMBER: P29554 (CONVERTED FROM TYPE C PHOTOMETRY)
 CATALOG NUMBER: 1003-[A1, S1, SU1]-[RW, RI]-LEDCEB-S-BK-LC2-UNV

CANDELA DISTRIBUTION (continued):

	20°	21.25°	22.5°	23.75°	25°	26.25°	27.5°	28.75°	30°	31.25°	32.5°
-22.5°	15	15	14	13	12	12	11	10	10	9	8
-23.75°	14	14	13	13	12	11	10	10	9	8	7
-25°	14	13	12	12	11	10	10	9	8	8	7
-26.25°	13	12	12	11	10	10	9	8	8	7	7
-27.5°	12	12	11	10	10	9	9	8	7	7	6
-28.75°	11	11	10	10	9	8	8	7	7	6	6
-30°	11	10	10	9	8	8	7	7	6	6	6
-31.25°	10	9	9	8	8	7	7	6	6	6	5
-32.5°	9	8	8	7	7	7	6	6	6	5	5
-33.75°	8	8	7	7	7	6	6	6	5	5	5
-35°	7	7	7	6	6	6	6	5	5	5	4
-36.25°	7	6	6	6	6	6	5	5	5	4	4
-37.5°	6	6	6	6	5	5	5	5	4	4	4
-38.75°	6	6	5	5	5	5	5	4	4	4	3
-40°	5	5	5	5	5	4	4	4	4	3	3
-41.25°	5	5	5	4	4	4	4	3	3	3	3
-42.5°	5	4	4	4	4	4	3	3	3	3	2
-43.75°	4	4	4	4	3	3	3	3	2	2	2
-45°	4	3	3	3	3	3	3	2	2	2	2
-46.25°	3	3	3	3	3	2	2	2	2	2	2
-47.5°	3	3	2	2	2	2	2	2	2	2	2
-48.75°	2	2	2	2	2	2	2	2	2	2	2
-50°	2	2	2	2	2	2	2	2	2	2	2
-51.25°	2	2	2	2	2	2	2	2	2	2	2
-52.5°	2	2	2	2	2	2	2	2	2	2	2
-53.75°	2	2	2	2	2	2	2	2	2	2	2
-55°	2	2	2	2	2	2	2	2	2	2	2
-56.25°	2	2	2	2	2	2	2	2	2	1	1
-57.5°	2	2	2	2	2	2	1	1	1	1	1
-58.75°	2	2	1	1	1	1	1	1	1	1	1
-60°	1	1	1	1	1	1	1	1	1	1	1
-61.25°	1	1	1	1	1	1	1	1	1	1	1
-62.5°	1	1	1	1	1	1	1	1	1	1	1
-63.75°	1	1	1	1	1	1	1	1	1	1	1
-65°	1	1	1	1	1	1	1	1	1	0	0
-66.25°	1	1	1	1	1	0	0	0	0	0	0
-67.5°	0	0	0	0	0	0	0	0	0	0	0
-68.75°	0	0	0	0	0	0	0	0	0	0	0
-70°	0	0	0	0	0	0	0	0	0	0	0
-71.25°	0	0	0	0	0	0	0	0	0	0	0
-72.5°	0	0	0	0	0	0	0	0	0	0	0
-73.75°	0	0	0	0	0	0	0	0	0	0	0
-75°	0	0	0	0	0	0	0	0	0	0	0
-76.25°	0	0	0	0	0	0	0	0	0	0	0
-77.5°	0	0	0	0	0	0	0	0	0	0	0



REPORT NUMBER: P29554 (CONVERTED FROM TYPE C PHOTOMETRY)
CATALOG NUMBER: 1003-[A1, S1, SU1]-[RW, RI]-LEDCEB-S-BK-LC2-UNV

CANDELA DISTRIBUTION (continued):

	20°	21.25°	22.5°	23.75°	25°	26.25°	27.5°	28.75°	30°	31.25°	32.5°
-78.75°	0	0	0	0	0	0	0	0	0	0	0
-80°	0	0	0	0	0	0	0	0	0	0	0
-81.25°	0	0	0	0	0	0	0	0	0	0	0
-82.5°	0	0	0	0	0	0	0	0	0	0	0
-83.75°	0	0	0	0	0	0	0	0	0	0	0
-85°	0	0	0	0	0	0	0	0	0	0	0
-86.25°	0	0	0	0	0	0	0	0	0	0	0
-87.5°	0	0	0	0	0	0	0	0	0	0	0
-88.75°	0	0	0	0	0	0	0	0	0	0	0
-90°	0	0	0	0	0	0	0	0	0	0	0



REPORT NUMBER: P29554 (CONVERTED FROM TYPE C PHOTOMETRY)
 CATALOG NUMBER: 1003-[A1, S1, SU1]-[RW, RI]-LEDCEB-S-BK-LC2-UNV

CANDELA DISTRIBUTION (continued):

	33.75°	35°	36.25°	37.5°	38.75°	40°	41.25°	42.5°	43.75°	45°	46.25°
90°	0	0	0	0	0	0	0	0	0	0	0
88.75°	0	0	0	0	0	0	0	0	0	0	0
87.5°	0	0	0	0	0	0	0	0	0	0	0
86.25°	0	0	0	0	0	0	0	0	0	0	0
85°	0	0	0	0	0	0	0	0	0	0	0
83.75°	0	0	0	0	0	0	0	0	0	0	0
82.5°	0	0	0	0	0	0	0	0	0	0	0
81.25°	0	0	0	0	0	0	0	0	0	0	0
80°	0	0	0	0	0	0	0	0	0	0	0
78.75°	0	0	0	0	0	0	0	0	0	0	0
77.5°	0	0	0	0	0	0	0	0	0	0	0
76.25°	0	0	0	0	0	0	0	0	0	0	0
75°	0	0	0	0	0	0	0	0	0	0	0
73.75°	0	0	0	0	0	0	0	0	0	0	0
72.5°	0	0	0	0	0	0	0	0	0	0	0
71.25°	0	0	0	0	0	0	0	0	0	0	0
70°	0	0	0	0	0	0	0	0	0	0	0
68.75°	0	0	0	0	0	0	0	0	0	0	0
67.5°	0	0	0	0	0	0	0	0	0	0	0
66.25°	0	0	0	0	0	0	0	0	0	0	0
65°	0	0	0	0	0	0	0	0	0	0	0
63.75°	1	0	0	0	0	0	0	0	0	0	0
62.5°	1	1	1	1	0	0	0	0	0	0	0
61.25°	1	1	1	1	1	1	0	0	0	0	0
60°	1	1	1	1	1	1	1	1	0	0	0
58.75°	1	1	1	1	1	1	1	1	1	1	0
57.5°	1	1	1	1	1	1	1	1	1	1	1
56.25°	1	1	1	1	1	1	1	1	1	1	1
55°	1	1	1	1	1	1	1	1	1	1	1
53.75°	2	2	1	1	1	1	1	1	1	1	1
52.5°	2	2	2	2	1	1	1	1	1	1	1
51.25°	2	2	2	2	2	1	1	1	1	1	1
50°	2	2	2	2	2	2	2	1	1	1	1
48.75°	2	2	2	2	2	2	2	2	1	1	1
47.5°	2	2	2	2	2	2	2	2	2	1	1
46.25°	2	2	2	2	2	2	2	2	2	2	1
45°	2	2	2	2	2	2	2	2	2	2	2
43.75°	2	2	2	2	2	2	2	2	2	2	2
42.5°	2	2	2	2	2	2	2	2	2	2	2
41.25°	2	2	2	2	2	2	2	2	2	2	2
40°	3	3	2	2	2	2	2	2	2	2	2
38.75°	3	3	3	2	2	2	2	2	2	2	2
37.5°	4	3	3	3	2	2	2	2	2	2	2
36.25°	4	4	3	3	3	2	2	2	2	2	2
35°	4	4	4	3	3	3	2	2	2	2	2



REPORT NUMBER: P29554 (CONVERTED FROM TYPE C PHOTOMETRY)
 CATALOG NUMBER: 1003-[A1, S1, SU1]-[RW, RI]-LEDCEB-S-BK-LC2-UNV

CANDELA DISTRIBUTION (continued):

	33.75°	35°	36.25°	37.5°	38.75°	40°	41.25°	42.5°	43.75°	45°	46.25°
33.75°	4	4	4	4	3	3	2	2	2	2	2
32.5°	5	4	4	4	3	3	3	2	2	2	2
31.25°	5	5	4	4	4	3	3	3	2	2	2
30°	5	5	5	4	4	4	3	3	2	2	2
28.75°	6	5	5	5	4	4	3	3	3	2	2
27.5°	6	6	5	5	5	4	4	3	3	3	2
26.25°	6	6	6	5	5	4	4	4	3	3	2
25°	7	6	6	5	5	5	4	4	3	3	3
23.75°	7	6	6	6	5	5	4	4	4	3	3
22.5°	7	7	6	6	5	5	5	4	4	3	3
21.25°	8	7	6	6	6	5	5	4	4	3	3
20°	8	7	7	6	6	5	5	5	4	4	3
18.75°	9	8	7	6	6	6	5	5	4	4	3
17.5°	9	8	7	7	6	6	5	5	4	4	4
16.25°	9	8	8	7	6	6	5	5	5	4	4
15°	10	9	8	7	7	6	6	5	5	4	4
13.75°	10	9	8	7	7	6	6	5	5	4	4
12.5°	10	9	9	8	7	6	6	5	5	4	4
11.25°	11	10	9	8	7	6	6	6	5	5	4
10°	11	10	9	8	7	7	6	6	5	5	4
8.75°	11	10	9	8	7	7	6	6	5	5	4
7.5°	11	10	9	8	8	7	6	6	5	5	4
6.25°	12	11	10	9	8	7	6	6	5	5	4
5°	12	11	10	9	8	7	6	6	5	5	4
3.75°	12	11	10	9	8	7	6	6	5	5	4
2.5°	12	11	10	9	8	7	6	6	5	5	4
1.25°	12	11	10	9	8	7	6	6	5	5	4
0°	12	11	10	9	8	7	7	6	6	5	5
-1.25°	12	11	10	9	8	7	6	6	5	5	4
-2.5°	12	11	10	9	8	7	6	6	5	5	4
-3.75°	12	11	10	9	8	7	6	6	5	5	4
-5°	12	11	10	9	8	7	6	6	5	5	4
-6.25°	12	11	10	9	8	7	6	6	5	5	4
-7.5°	11	10	9	8	8	7	6	6	5	5	4
-8.75°	11	10	9	8	7	7	6	6	5	5	4
-10°	11	10	9	8	7	7	6	6	5	5	4
-11.25°	11	10	9	8	7	6	6	6	5	5	4
-12.5°	10	9	9	8	7	6	6	5	5	4	4
-13.75°	10	9	8	7	7	6	6	5	5	4	4
-15°	10	9	8	7	7	6	6	5	5	4	4
-16.25°	9	8	8	7	6	6	5	5	5	4	4
-17.5°	9	8	7	7	6	6	5	5	4	4	4
-18.75°	9	8	7	6	6	6	5	5	4	4	3
-20°	8	7	7	6	6	5	5	5	4	4	3
-21.25°	8	7	6	6	6	5	5	4	4	3	3



REPORT NUMBER: P29554 (CONVERTED FROM TYPE C PHOTOMETRY)
 CATALOG NUMBER: 1003-[A1, S1, SU1]-[RW, RI]-LEDCEB-S-BK-LC2-UNV

CANDELA DISTRIBUTION (continued):

	33.75°	35°	36.25°	37.5°	38.75°	40°	41.25°	42.5°	43.75°	45°	46.25°
-22.5°	7	7	6	6	5	5	5	4	4	3	3
-23.75°	7	6	6	6	5	5	4	4	4	3	3
-25°	7	6	6	5	5	5	4	4	3	3	3
-26.25°	6	6	6	5	5	4	4	4	3	3	2
-27.5°	6	6	5	5	5	4	4	3	3	3	2
-28.75°	6	5	5	5	4	4	3	3	3	2	2
-30°	5	5	5	4	4	4	3	3	2	2	2
-31.25°	5	5	4	4	4	3	3	3	2	2	2
-32.5°	5	4	4	4	3	3	3	2	2	2	2
-33.75°	4	4	4	4	3	3	2	2	2	2	2
-35°	4	4	4	3	3	3	2	2	2	2	2
-36.25°	4	4	3	3	3	2	2	2	2	2	2
-37.5°	4	3	3	3	2	2	2	2	2	2	2
-38.75°	3	3	3	2	2	2	2	2	2	2	2
-40°	3	3	2	2	2	2	2	2	2	2	2
-41.25°	2	2	2	2	2	2	2	2	2	2	2
-42.5°	2	2	2	2	2	2	2	2	2	2	2
-43.75°	2	2	2	2	2	2	2	2	2	2	2
-45°	2	2	2	2	2	2	2	2	2	2	2
-46.25°	2	2	2	2	2	2	2	2	2	2	1
-47.5°	2	2	2	2	2	2	2	2	2	1	1
-48.75°	2	2	2	2	2	2	2	2	1	1	1
-50°	2	2	2	2	2	2	2	1	1	1	1
-51.25°	2	2	2	2	2	1	1	1	1	1	1
-52.5°	2	2	2	2	1	1	1	1	1	1	1
-53.75°	2	2	1	1	1	1	1	1	1	1	1
-55°	1	1	1	1	1	1	1	1	1	1	1
-56.25°	1	1	1	1	1	1	1	1	1	1	1
-57.5°	1	1	1	1	1	1	1	1	1	1	1
-58.75°	1	1	1	1	1	1	1	1	1	1	0
-60°	1	1	1	1	1	1	1	1	0	0	0
-61.25°	1	1	1	1	1	1	0	0	0	0	0
-62.5°	1	1	1	1	0	0	0	0	0	0	0
-63.75°	1	0	0	0	0	0	0	0	0	0	0
-65°	0	0	0	0	0	0	0	0	0	0	0
-66.25°	0	0	0	0	0	0	0	0	0	0	0
-67.5°	0	0	0	0	0	0	0	0	0	0	0
-68.75°	0	0	0	0	0	0	0	0	0	0	0
-70°	0	0	0	0	0	0	0	0	0	0	0
-71.25°	0	0	0	0	0	0	0	0	0	0	0
-72.5°	0	0	0	0	0	0	0	0	0	0	0
-73.75°	0	0	0	0	0	0	0	0	0	0	0
-75°	0	0	0	0	0	0	0	0	0	0	0
-76.25°	0	0	0	0	0	0	0	0	0	0	0
-77.5°	0	0	0	0	0	0	0	0	0	0	0



REPORT NUMBER: P29554 (CONVERTED FROM TYPE C PHOTOMETRY)
CATALOG NUMBER: 1003-[A1, S1, SU1]-[RW, RI]-LEDCEB-S-BK-LC2-UNV

CANDELA DISTRIBUTION (continued):

	33.75°	35°	36.25°	37.5°	38.75°	40°	41.25°	42.5°	43.75°	45°	46.25°
-78.75°	0	0	0	0	0	0	0	0	0	0	0
-80°	0	0	0	0	0	0	0	0	0	0	0
-81.25°	0	0	0	0	0	0	0	0	0	0	0
-82.5°	0	0	0	0	0	0	0	0	0	0	0
-83.75°	0	0	0	0	0	0	0	0	0	0	0
-85°	0	0	0	0	0	0	0	0	0	0	0
-86.25°	0	0	0	0	0	0	0	0	0	0	0
-87.5°	0	0	0	0	0	0	0	0	0	0	0
-88.75°	0	0	0	0	0	0	0	0	0	0	0
-90°	0	0	0	0	0	0	0	0	0	0	0



REPORT NUMBER: P29554 (CONVERTED FROM TYPE C PHOTOMETRY)
 CATALOG NUMBER: 1003-[A1, S1, SU1]-[RW, RI]-LEDCEB-S-BK-LC2-UNV

CANDELA DISTRIBUTION (continued):

	47.5°	48.75°	50°	51.25°	52.5°	53.75°	55°	56.25°	57.5°	58.75°	60°
90°	0	0	0	0	0	0	0	0	0	0	0
88.75°	0	0	0	0	0	0	0	0	0	0	0
87.5°	0	0	0	0	0	0	0	0	0	0	0
86.25°	0	0	0	0	0	0	0	0	0	0	0
85°	0	0	0	0	0	0	0	0	0	0	0
83.75°	0	0	0	0	0	0	0	0	0	0	0
82.5°	0	0	0	0	0	0	0	0	0	0	0
81.25°	0	0	0	0	0	0	0	0	0	0	0
80°	0	0	0	0	0	0	0	0	0	0	0
78.75°	0	0	0	0	0	0	0	0	0	0	0
77.5°	0	0	0	0	0	0	0	0	0	0	0
76.25°	0	0	0	0	0	0	0	0	0	0	0
75°	0	0	0	0	0	0	0	0	0	0	0
73.75°	0	0	0	0	0	0	0	0	0	0	0
72.5°	0	0	0	0	0	0	0	0	0	0	0
71.25°	0	0	0	0	0	0	0	0	0	0	0
70°	0	0	0	0	0	0	0	0	0	0	0
68.75°	0	0	0	0	0	0	0	0	0	0	0
67.5°	0	0	0	0	0	0	0	0	0	0	0
66.25°	0	0	0	0	0	0	0	0	0	0	0
65°	0	0	0	0	0	0	0	0	0	0	0
63.75°	0	0	0	0	0	0	0	0	0	0	0
62.5°	0	0	0	0	0	0	0	0	0	0	0
61.25°	0	0	0	0	0	0	0	0	0	0	0
60°	0	0	0	0	0	0	0	0	0	0	0
58.75°	0	0	0	0	0	0	0	0	0	0	0
57.5°	1	0	0	0	0	0	0	0	0	0	0
56.25°	1	1	0	0	0	0	0	0	0	0	0
55°	1	1	1	0	0	0	0	0	0	0	0
53.75°	1	1	1	1	0	0	0	0	0	0	0
52.5°	1	1	1	1	1	0	0	0	0	0	0
51.25°	1	1	1	1	1	1	0	0	0	0	0
50°	1	1	1	1	1	1	1	0	0	0	0
48.75°	1	1	1	1	1	1	1	1	0	0	0
47.5°	1	1	1	1	1	1	1	1	1	0	0
46.25°	1	1	1	1	1	1	1	1	1	0	0
45°	1	1	1	1	1	1	1	1	1	1	0
43.75°	2	1	1	1	1	1	1	1	1	1	0
42.5°	2	2	1	1	1	1	1	1	1	1	1
41.25°	2	2	2	1	1	1	1	1	1	1	1
40°	2	2	2	1	1	1	1	1	1	1	1
38.75°	2	2	2	2	1	1	1	1	1	1	1
37.5°	2	2	2	2	2	1	1	1	1	1	1
36.25°	2	2	2	2	2	1	1	1	1	1	1
35°	2	2	2	2	2	2	1	1	1	1	1



REPORT NUMBER: P29554 (CONVERTED FROM TYPE C PHOTOMETRY)
 CATALOG NUMBER: 1003-[A1, S1, SU1]-[RW, RI]-LEDCEB-S-BK-LC2-UNV

CANDELA DISTRIBUTION (continued):

	47.5°	48.75°	50°	51.25°	52.5°	53.75°	55°	56.25°	57.5°	58.75°	60°
33.75°	2	2	2	2	2	2	1	1	1	1	1
32.5°	2	2	2	2	2	2	2	1	1	1	1
31.25°	2	2	2	2	2	2	2	1	1	1	1
30°	2	2	2	2	2	2	2	2	1	1	1
28.75°	2	2	2	2	2	2	2	2	1	1	1
27.5°	2	2	2	2	2	2	2	2	1	1	1
26.25°	2	2	2	2	2	2	2	2	2	1	1
25°	2	2	2	2	2	2	2	2	2	1	1
23.75°	2	2	2	2	2	2	2	2	2	1	1
22.5°	2	2	2	2	2	2	2	2	2	1	1
21.25°	3	2	2	2	2	2	2	2	2	2	1
20°	3	2	2	2	2	2	2	2	2	2	1
18.75°	3	2	2	2	2	2	2	2	2	2	1
17.5°	3	3	2	2	2	2	2	2	2	2	1
16.25°	3	3	2	2	2	2	2	2	2	2	1
15°	3	3	2	2	2	2	2	2	2	2	2
13.75°	3	3	2	2	2	2	2	2	2	2	2
12.5°	4	3	3	2	2	2	2	2	2	2	2
11.25°	4	3	3	2	2	2	2	2	2	2	2
10°	4	3	3	2	2	2	2	2	2	2	2
8.75°	4	3	3	2	2	2	2	2	2	2	2
7.5°	4	3	3	2	2	2	2	2	2	2	2
6.25°	4	3	3	2	2	2	2	2	2	2	2
5°	4	3	3	2	2	2	2	2	2	2	2
3.75°	4	3	3	2	2	2	2	2	2	2	2
2.5°	4	3	3	2	2	2	2	2	2	2	2
1.25°	4	3	3	2	2	2	2	2	2	2	2
0°	4	4	3	3	2	2	2	2	2	2	2
-1.25°	4	3	3	2	2	2	2	2	2	2	2
-2.5°	4	3	3	2	2	2	2	2	2	2	2
-3.75°	4	3	3	2	2	2	2	2	2	2	2
-5°	4	3	3	2	2	2	2	2	2	2	2
-6.25°	4	3	3	2	2	2	2	2	2	2	2
-7.5°	4	3	3	2	2	2	2	2	2	2	2
-8.75°	4	3	3	2	2	2	2	2	2	2	2
-10°	4	3	3	2	2	2	2	2	2	2	2
-11.25°	4	3	3	2	2	2	2	2	2	2	2
-12.5°	4	3	3	2	2	2	2	2	2	2	2
-13.75°	3	3	2	2	2	2	2	2	2	2	2
-15°	3	3	2	2	2	2	2	2	2	2	2
-16.25°	3	3	2	2	2	2	2	2	2	2	1
-17.5°	3	3	2	2	2	2	2	2	2	2	1
-18.75°	3	2	2	2	2	2	2	2	2	2	1
-20°	3	2	2	2	2	2	2	2	2	2	1
-21.25°	3	2	2	2	2	2	2	2	2	2	1



REPORT NUMBER: P29554 (CONVERTED FROM TYPE C PHOTOMETRY)
 CATALOG NUMBER: 1003-[A1, S1, SU1]-[RW, RI]-LEDCEB-S-BK-LC2-UNV

CANDELA DISTRIBUTION (continued):

	47.5°	48.75°	50°	51.25°	52.5°	53.75°	55°	56.25°	57.5°	58.75°	60°
-22.5°	2	2	2	2	2	2	2	2	2	1	1
-23.75°	2	2	2	2	2	2	2	2	2	1	1
-25°	2	2	2	2	2	2	2	2	2	1	1
-26.25°	2	2	2	2	2	2	2	2	2	1	1
-27.5°	2	2	2	2	2	2	2	2	1	1	1
-28.75°	2	2	2	2	2	2	2	2	1	1	1
-30°	2	2	2	2	2	2	2	2	1	1	1
-31.25°	2	2	2	2	2	2	2	1	1	1	1
-32.5°	2	2	2	2	2	2	2	1	1	1	1
-33.75°	2	2	2	2	2	2	1	1	1	1	1
-35°	2	2	2	2	2	2	1	1	1	1	1
-36.25°	2	2	2	2	2	1	1	1	1	1	1
-37.5°	2	2	2	2	2	1	1	1	1	1	1
-38.75°	2	2	2	2	1	1	1	1	1	1	1
-40°	2	2	2	1	1	1	1	1	1	1	1
-41.25°	2	2	2	1	1	1	1	1	1	1	1
-42.5°	2	2	1	1	1	1	1	1	1	1	1
-43.75°	2	1	1	1	1	1	1	1	1	1	0
-45°	1	1	1	1	1	1	1	1	1	1	0
-46.25°	1	1	1	1	1	1	1	1	1	0	0
-47.5°	1	1	1	1	1	1	1	1	1	0	0
-48.75°	1	1	1	1	1	1	1	1	0	0	0
-50°	1	1	1	1	1	1	1	0	0	0	0
-51.25°	1	1	1	1	1	1	0	0	0	0	0
-52.5°	1	1	1	1	1	0	0	0	0	0	0
-53.75°	1	1	1	1	0	0	0	0	0	0	0
-55°	1	1	1	0	0	0	0	0	0	0	0
-56.25°	1	1	0	0	0	0	0	0	0	0	0
-57.5°	1	0	0	0	0	0	0	0	0	0	0
-58.75°	0	0	0	0	0	0	0	0	0	0	0
-60°	0	0	0	0	0	0	0	0	0	0	0
-61.25°	0	0	0	0	0	0	0	0	0	0	0
-62.5°	0	0	0	0	0	0	0	0	0	0	0
-63.75°	0	0	0	0	0	0	0	0	0	0	0
-65°	0	0	0	0	0	0	0	0	0	0	0
-66.25°	0	0	0	0	0	0	0	0	0	0	0
-67.5°	0	0	0	0	0	0	0	0	0	0	0
-68.75°	0	0	0	0	0	0	0	0	0	0	0
-70°	0	0	0	0	0	0	0	0	0	0	0
-71.25°	0	0	0	0	0	0	0	0	0	0	0
-72.5°	0	0	0	0	0	0	0	0	0	0	0
-73.75°	0	0	0	0	0	0	0	0	0	0	0
-75°	0	0	0	0	0	0	0	0	0	0	0
-76.25°	0	0	0	0	0	0	0	0	0	0	0
-77.5°	0	0	0	0	0	0	0	0	0	0	0



REPORT NUMBER: P29554 (CONVERTED FROM TYPE C PHOTOMETRY)
CATALOG NUMBER: 1003-[A1, S1, SU1]-[RW, RI]-LEDCEB-S-BK-LC2-UNV

CANDELA DISTRIBUTION (continued):

	47.5°	48.75°	50°	51.25°	52.5°	53.75°	55°	56.25°	57.5°	58.75°	60°
-78.75°	0	0	0	0	0	0	0	0	0	0	0
-80°	0	0	0	0	0	0	0	0	0	0	0
-81.25°	0	0	0	0	0	0	0	0	0	0	0
-82.5°	0	0	0	0	0	0	0	0	0	0	0
-83.75°	0	0	0	0	0	0	0	0	0	0	0
-85°	0	0	0	0	0	0	0	0	0	0	0
-86.25°	0	0	0	0	0	0	0	0	0	0	0
-87.5°	0	0	0	0	0	0	0	0	0	0	0
-88.75°	0	0	0	0	0	0	0	0	0	0	0
-90°	0	0	0	0	0	0	0	0	0	0	0



REPORT NUMBER: P29554 (CONVERTED FROM TYPE C PHOTOMETRY)
 CATALOG NUMBER: 1003-[A1, S1, SU1]-[RW, RI]-LEDCEB-S-BK-LC2-UNV

CANDELA DISTRIBUTION (continued):

	61.25°	62.5°	63.75°	65°	66.25°	67.5°	68.75°	70°	71.25°	72.5°	73.75°
90°	0	0	0	0	0	0	0	0	0	0	0
88.75°	0	0	0	0	0	0	0	0	0	0	0
87.5°	0	0	0	0	0	0	0	0	0	0	0
86.25°	0	0	0	0	0	0	0	0	0	0	0
85°	0	0	0	0	0	0	0	0	0	0	0
83.75°	0	0	0	0	0	0	0	0	0	0	0
82.5°	0	0	0	0	0	0	0	0	0	0	0
81.25°	0	0	0	0	0	0	0	0	0	0	0
80°	0	0	0	0	0	0	0	0	0	0	0
78.75°	0	0	0	0	0	0	0	0	0	0	0
77.5°	0	0	0	0	0	0	0	0	0	0	0
76.25°	0	0	0	0	0	0	0	0	0	0	0
75°	0	0	0	0	0	0	0	0	0	0	0
73.75°	0	0	0	0	0	0	0	0	0	0	0
72.5°	0	0	0	0	0	0	0	0	0	0	0
71.25°	0	0	0	0	0	0	0	0	0	0	0
70°	0	0	0	0	0	0	0	0	0	0	0
68.75°	0	0	0	0	0	0	0	0	0	0	0
67.5°	0	0	0	0	0	0	0	0	0	0	0
66.25°	0	0	0	0	0	0	0	0	0	0	0
65°	0	0	0	0	0	0	0	0	0	0	0
63.75°	0	0	0	0	0	0	0	0	0	0	0
62.5°	0	0	0	0	0	0	0	0	0	0	0
61.25°	0	0	0	0	0	0	0	0	0	0	0
60°	0	0	0	0	0	0	0	0	0	0	0
58.75°	0	0	0	0	0	0	0	0	0	0	0
57.5°	0	0	0	0	0	0	0	0	0	0	0
56.25°	0	0	0	0	0	0	0	0	0	0	0
55°	0	0	0	0	0	0	0	0	0	0	0
53.75°	0	0	0	0	0	0	0	0	0	0	0
52.5°	0	0	0	0	0	0	0	0	0	0	0
51.25°	0	0	0	0	0	0	0	0	0	0	0
50°	0	0	0	0	0	0	0	0	0	0	0
48.75°	0	0	0	0	0	0	0	0	0	0	0
47.5°	0	0	0	0	0	0	0	0	0	0	0
46.25°	0	0	0	0	0	0	0	0	0	0	0
45°	0	0	0	0	0	0	0	0	0	0	0
43.75°	0	0	0	0	0	0	0	0	0	0	0
42.5°	0	0	0	0	0	0	0	0	0	0	0
41.25°	0	0	0	0	0	0	0	0	0	0	0
40°	1	0	0	0	0	0	0	0	0	0	0
38.75°	1	0	0	0	0	0	0	0	0	0	0
37.5°	1	1	0	0	0	0	0	0	0	0	0
36.25°	1	1	0	0	0	0	0	0	0	0	0
35°	1	1	0	0	0	0	0	0	0	0	0



REPORT NUMBER: P29554 (CONVERTED FROM TYPE C PHOTOMETRY)
 CATALOG NUMBER: 1003-[A1, S1, SU1]-[RW, RI]-LEDCEB-S-BK-LC2-UNV

CANDELA DISTRIBUTION (continued):

	61.25°	62.5°	63.75°	65°	66.25°	67.5°	68.75°	70°	71.25°	72.5°	73.75°
33.75°	1	1	1	0	0	0	0	0	0	0	0
32.5°	1	1	1	0	0	0	0	0	0	0	0
31.25°	1	1	1	0	0	0	0	0	0	0	0
30°	1	1	1	1	0	0	0	0	0	0	0
28.75°	1	1	1	1	0	0	0	0	0	0	0
27.5°	1	1	1	1	0	0	0	0	0	0	0
26.25°	1	1	1	1	0	0	0	0	0	0	0
25°	1	1	1	1	1	0	0	0	0	0	0
23.75°	1	1	1	1	1	0	0	0	0	0	0
22.5°	1	1	1	1	1	0	0	0	0	0	0
21.25°	1	1	1	1	1	0	0	0	0	0	0
20°	1	1	1	1	1	0	0	0	0	0	0
18.75°	1	1	1	1	1	0	0	0	0	0	0
17.5°	1	1	1	1	1	1	0	0	0	0	0
16.25°	1	1	1	1	1	1	0	0	0	0	0
15°	1	1	1	1	1	1	0	0	0	0	0
13.75°	1	1	1	1	1	1	0	0	0	0	0
12.5°	1	1	1	1	1	1	0	0	0	0	0
11.25°	1	1	1	1	1	1	0	0	0	0	0
10°	1	1	1	1	1	1	0	0	0	0	0
8.75°	1	1	1	1	1	1	0	0	0	0	0
7.5°	1	1	1	1	1	1	0	0	0	0	0
6.25°	1	1	1	1	1	1	0	0	0	0	0
5°	1	1	1	1	1	1	0	0	0	0	0
3.75°	1	1	1	1	1	1	0	0	0	0	0
2.5°	1	1	1	1	1	1	0	0	0	0	0
1.25°	1	1	1	1	1	1	0	0	0	0	0
0°	2	1	1	1	1	1	1	0	0	0	0
-1.25°	1	1	1	1	1	1	0	0	0	0	0
-2.5°	1	1	1	1	1	1	0	0	0	0	0
-3.75°	1	1	1	1	1	1	0	0	0	0	0
-5°	1	1	1	1	1	1	0	0	0	0	0
-6.25°	1	1	1	1	1	1	0	0	0	0	0
-7.5°	1	1	1	1	1	1	0	0	0	0	0
-8.75°	1	1	1	1	1	1	0	0	0	0	0
-10°	1	1	1	1	1	1	0	0	0	0	0
-11.25°	1	1	1	1	1	1	0	0	0	0	0
-12.5°	1	1	1	1	1	1	0	0	0	0	0
-13.75°	1	1	1	1	1	1	0	0	0	0	0
-15°	1	1	1	1	1	1	0	0	0	0	0
-16.25°	1	1	1	1	1	1	0	0	0	0	0
-17.5°	1	1	1	1	1	1	0	0	0	0	0
-18.75°	1	1	1	1	1	0	0	0	0	0	0
-20°	1	1	1	1	1	0	0	0	0	0	0
-21.25°	1	1	1	1	1	0	0	0	0	0	0



REPORT NUMBER: P29554 (CONVERTED FROM TYPE C PHOTOMETRY)
 CATALOG NUMBER: 1003-[A1, S1, SU1]-[RW, RI]-LEDCEB-S-BK-LC2-UNV

CANDELA DISTRIBUTION (continued):

	61.25°	62.5°	63.75°	65°	66.25°	67.5°	68.75°	70°	71.25°	72.5°	73.75°
-22.5°	1	1	1	1	1	0	0	0	0	0	0
-23.75°	1	1	1	1	1	0	0	0	0	0	0
-25°	1	1	1	1	1	0	0	0	0	0	0
-26.25°	1	1	1	1	0	0	0	0	0	0	0
-27.5°	1	1	1	1	0	0	0	0	0	0	0
-28.75°	1	1	1	1	0	0	0	0	0	0	0
-30°	1	1	1	1	0	0	0	0	0	0	0
-31.25°	1	1	1	0	0	0	0	0	0	0	0
-32.5°	1	1	1	0	0	0	0	0	0	0	0
-33.75°	1	1	1	0	0	0	0	0	0	0	0
-35°	1	1	0	0	0	0	0	0	0	0	0
-36.25°	1	1	0	0	0	0	0	0	0	0	0
-37.5°	1	1	0	0	0	0	0	0	0	0	0
-38.75°	1	0	0	0	0	0	0	0	0	0	0
-40°	1	0	0	0	0	0	0	0	0	0	0
-41.25°	0	0	0	0	0	0	0	0	0	0	0
-42.5°	0	0	0	0	0	0	0	0	0	0	0
-43.75°	0	0	0	0	0	0	0	0	0	0	0
-45°	0	0	0	0	0	0	0	0	0	0	0
-46.25°	0	0	0	0	0	0	0	0	0	0	0
-47.5°	0	0	0	0	0	0	0	0	0	0	0
-48.75°	0	0	0	0	0	0	0	0	0	0	0
-50°	0	0	0	0	0	0	0	0	0	0	0
-51.25°	0	0	0	0	0	0	0	0	0	0	0
-52.5°	0	0	0	0	0	0	0	0	0	0	0
-53.75°	0	0	0	0	0	0	0	0	0	0	0
-55°	0	0	0	0	0	0	0	0	0	0	0
-56.25°	0	0	0	0	0	0	0	0	0	0	0
-57.5°	0	0	0	0	0	0	0	0	0	0	0
-58.75°	0	0	0	0	0	0	0	0	0	0	0
-60°	0	0	0	0	0	0	0	0	0	0	0
-61.25°	0	0	0	0	0	0	0	0	0	0	0
-62.5°	0	0	0	0	0	0	0	0	0	0	0
-63.75°	0	0	0	0	0	0	0	0	0	0	0
-65°	0	0	0	0	0	0	0	0	0	0	0
-66.25°	0	0	0	0	0	0	0	0	0	0	0
-67.5°	0	0	0	0	0	0	0	0	0	0	0
-68.75°	0	0	0	0	0	0	0	0	0	0	0
-70°	0	0	0	0	0	0	0	0	0	0	0
-71.25°	0	0	0	0	0	0	0	0	0	0	0
-72.5°	0	0	0	0	0	0	0	0	0	0	0
-73.75°	0	0	0	0	0	0	0	0	0	0	0
-75°	0	0	0	0	0	0	0	0	0	0	0
-76.25°	0	0	0	0	0	0	0	0	0	0	0
-77.5°	0	0	0	0	0	0	0	0	0	0	0



REPORT NUMBER: P29554 (CONVERTED FROM TYPE C PHOTOMETRY)
CATALOG NUMBER: 1003-[A1, S1, SU1]-[RW, RI]-LEDCEB-S-BK-LC2-UNV

CANDELA DISTRIBUTION (continued):

	61.25°	62.5°	63.75°	65°	66.25°	67.5°	68.75°	70°	71.25°	72.5°	73.75°
-78.75°	0	0	0	0	0	0	0	0	0	0	0
-80°	0	0	0	0	0	0	0	0	0	0	0
-81.25°	0	0	0	0	0	0	0	0	0	0	0
-82.5°	0	0	0	0	0	0	0	0	0	0	0
-83.75°	0	0	0	0	0	0	0	0	0	0	0
-85°	0	0	0	0	0	0	0	0	0	0	0
-86.25°	0	0	0	0	0	0	0	0	0	0	0
-87.5°	0	0	0	0	0	0	0	0	0	0	0
-88.75°	0	0	0	0	0	0	0	0	0	0	0
-90°	0	0	0	0	0	0	0	0	0	0	0



REPORT NUMBER: P29554 (CONVERTED FROM TYPE C PHOTOMETRY)
 CATALOG NUMBER: 1003-[A1, S1, SU1]-[RW, RI]-LEDCEB-S-BK-LC2-UNV

CANDELA DISTRIBUTION (continued):

	75°	76.25°	77.5°	78.75°	80°	81.25°	82.5°	83.75°	85°	86.25°	87.5°
90°	0	0	0	0	0	0	0	0	0	0	0
88.75°	0	0	0	0	0	0	0	0	0	0	0
87.5°	0	0	0	0	0	0	0	0	0	0	0
86.25°	0	0	0	0	0	0	0	0	0	0	0
85°	0	0	0	0	0	0	0	0	0	0	0
83.75°	0	0	0	0	0	0	0	0	0	0	0
82.5°	0	0	0	0	0	0	0	0	0	0	0
81.25°	0	0	0	0	0	0	0	0	0	0	0
80°	0	0	0	0	0	0	0	0	0	0	0
78.75°	0	0	0	0	0	0	0	0	0	0	0
77.5°	0	0	0	0	0	0	0	0	0	0	0
76.25°	0	0	0	0	0	0	0	0	0	0	0
75°	0	0	0	0	0	0	0	0	0	0	0
73.75°	0	0	0	0	0	0	0	0	0	0	0
72.5°	0	0	0	0	0	0	0	0	0	0	0
71.25°	0	0	0	0	0	0	0	0	0	0	0
70°	0	0	0	0	0	0	0	0	0	0	0
68.75°	0	0	0	0	0	0	0	0	0	0	0
67.5°	0	0	0	0	0	0	0	0	0	0	0
66.25°	0	0	0	0	0	0	0	0	0	0	0
65°	0	0	0	0	0	0	0	0	0	0	0
63.75°	0	0	0	0	0	0	0	0	0	0	0
62.5°	0	0	0	0	0	0	0	0	0	0	0
61.25°	0	0	0	0	0	0	0	0	0	0	0
60°	0	0	0	0	0	0	0	0	0	0	0
58.75°	0	0	0	0	0	0	0	0	0	0	0
57.5°	0	0	0	0	0	0	0	0	0	0	0
56.25°	0	0	0	0	0	0	0	0	0	0	0
55°	0	0	0	0	0	0	0	0	0	0	0
53.75°	0	0	0	0	0	0	0	0	0	0	0
52.5°	0	0	0	0	0	0	0	0	0	0	0
51.25°	0	0	0	0	0	0	0	0	0	0	0
50°	0	0	0	0	0	0	0	0	0	0	0
48.75°	0	0	0	0	0	0	0	0	0	0	0
47.5°	0	0	0	0	0	0	0	0	0	0	0
46.25°	0	0	0	0	0	0	0	0	0	0	0
45°	0	0	0	0	0	0	0	0	0	0	0
43.75°	0	0	0	0	0	0	0	0	0	0	0
42.5°	0	0	0	0	0	0	0	0	0	0	0
41.25°	0	0	0	0	0	0	0	0	0	0	0
40°	0	0	0	0	0	0	0	0	0	0	0
38.75°	0	0	0	0	0	0	0	0	0	0	0
37.5°	0	0	0	0	0	0	0	0	0	0	0
36.25°	0	0	0	0	0	0	0	0	0	0	0
35°	0	0	0	0	0	0	0	0	0	0	0



REPORT NUMBER: P29554 (CONVERTED FROM TYPE C PHOTOMETRY)
 CATALOG NUMBER: 1003-[A1, S1, SU1]-[RW, RI]-LEDCEB-S-BK-LC2-UNV

CANDELA DISTRIBUTION (continued):

	75°	76.25°	77.5°	78.75°	80°	81.25°	82.5°	83.75°	85°	86.25°	87.5°
33.75°	0	0	0	0	0	0	0	0	0	0	0
32.5°	0	0	0	0	0	0	0	0	0	0	0
31.25°	0	0	0	0	0	0	0	0	0	0	0
30°	0	0	0	0	0	0	0	0	0	0	0
28.75°	0	0	0	0	0	0	0	0	0	0	0
27.5°	0	0	0	0	0	0	0	0	0	0	0
26.25°	0	0	0	0	0	0	0	0	0	0	0
25°	0	0	0	0	0	0	0	0	0	0	0
23.75°	0	0	0	0	0	0	0	0	0	0	0
22.5°	0	0	0	0	0	0	0	0	0	0	0
21.25°	0	0	0	0	0	0	0	0	0	0	0
20°	0	0	0	0	0	0	0	0	0	0	0
18.75°	0	0	0	0	0	0	0	0	0	0	0
17.5°	0	0	0	0	0	0	0	0	0	0	0
16.25°	0	0	0	0	0	0	0	0	0	0	0
15°	0	0	0	0	0	0	0	0	0	0	0
13.75°	0	0	0	0	0	0	0	0	0	0	0
12.5°	0	0	0	0	0	0	0	0	0	0	0
11.25°	0	0	0	0	0	0	0	0	0	0	0
10°	0	0	0	0	0	0	0	0	0	0	0
8.75°	0	0	0	0	0	0	0	0	0	0	0
7.5°	0	0	0	0	0	0	0	0	0	0	0
6.25°	0	0	0	0	0	0	0	0	0	0	0
5°	0	0	0	0	0	0	0	0	0	0	0
3.75°	0	0	0	0	0	0	0	0	0	0	0
2.5°	0	0	0	0	0	0	0	0	0	0	0
1.25°	0	0	0	0	0	0	0	0	0	0	0
0°	0	0	0	0	0	0	0	0	0	0	0
-1.25°	0	0	0	0	0	0	0	0	0	0	0
-2.5°	0	0	0	0	0	0	0	0	0	0	0
-3.75°	0	0	0	0	0	0	0	0	0	0	0
-5°	0	0	0	0	0	0	0	0	0	0	0
-6.25°	0	0	0	0	0	0	0	0	0	0	0
-7.5°	0	0	0	0	0	0	0	0	0	0	0
-8.75°	0	0	0	0	0	0	0	0	0	0	0
-10°	0	0	0	0	0	0	0	0	0	0	0
-11.25°	0	0	0	0	0	0	0	0	0	0	0
-12.5°	0	0	0	0	0	0	0	0	0	0	0
-13.75°	0	0	0	0	0	0	0	0	0	0	0
-15°	0	0	0	0	0	0	0	0	0	0	0
-16.25°	0	0	0	0	0	0	0	0	0	0	0
-17.5°	0	0	0	0	0	0	0	0	0	0	0
-18.75°	0	0	0	0	0	0	0	0	0	0	0
-20°	0	0	0	0	0	0	0	0	0	0	0
-21.25°	0	0	0	0	0	0	0	0	0	0	0



REPORT NUMBER: P29554 (CONVERTED FROM TYPE C PHOTOMETRY)
 CATALOG NUMBER: 1003-[A1, S1, SU1]-[RW, RI]-LEDCEB-S-BK-LC2-UNV

CANDELA DISTRIBUTION (continued):

	75°	76.25°	77.5°	78.75°	80°	81.25°	82.5°	83.75°	85°	86.25°	87.5°
-22.5°	0	0	0	0	0	0	0	0	0	0	0
-23.75°	0	0	0	0	0	0	0	0	0	0	0
-25°	0	0	0	0	0	0	0	0	0	0	0
-26.25°	0	0	0	0	0	0	0	0	0	0	0
-27.5°	0	0	0	0	0	0	0	0	0	0	0
-28.75°	0	0	0	0	0	0	0	0	0	0	0
-30°	0	0	0	0	0	0	0	0	0	0	0
-31.25°	0	0	0	0	0	0	0	0	0	0	0
-32.5°	0	0	0	0	0	0	0	0	0	0	0
-33.75°	0	0	0	0	0	0	0	0	0	0	0
-35°	0	0	0	0	0	0	0	0	0	0	0
-36.25°	0	0	0	0	0	0	0	0	0	0	0
-37.5°	0	0	0	0	0	0	0	0	0	0	0
-38.75°	0	0	0	0	0	0	0	0	0	0	0
-40°	0	0	0	0	0	0	0	0	0	0	0
-41.25°	0	0	0	0	0	0	0	0	0	0	0
-42.5°	0	0	0	0	0	0	0	0	0	0	0
-43.75°	0	0	0	0	0	0	0	0	0	0	0
-45°	0	0	0	0	0	0	0	0	0	0	0
-46.25°	0	0	0	0	0	0	0	0	0	0	0
-47.5°	0	0	0	0	0	0	0	0	0	0	0
-48.75°	0	0	0	0	0	0	0	0	0	0	0
-50°	0	0	0	0	0	0	0	0	0	0	0
-51.25°	0	0	0	0	0	0	0	0	0	0	0
-52.5°	0	0	0	0	0	0	0	0	0	0	0
-53.75°	0	0	0	0	0	0	0	0	0	0	0
-55°	0	0	0	0	0	0	0	0	0	0	0
-56.25°	0	0	0	0	0	0	0	0	0	0	0
-57.5°	0	0	0	0	0	0	0	0	0	0	0
-58.75°	0	0	0	0	0	0	0	0	0	0	0
-60°	0	0	0	0	0	0	0	0	0	0	0
-61.25°	0	0	0	0	0	0	0	0	0	0	0
-62.5°	0	0	0	0	0	0	0	0	0	0	0
-63.75°	0	0	0	0	0	0	0	0	0	0	0
-65°	0	0	0	0	0	0	0	0	0	0	0
-66.25°	0	0	0	0	0	0	0	0	0	0	0
-67.5°	0	0	0	0	0	0	0	0	0	0	0
-68.75°	0	0	0	0	0	0	0	0	0	0	0
-70°	0	0	0	0	0	0	0	0	0	0	0
-71.25°	0	0	0	0	0	0	0	0	0	0	0
-72.5°	0	0	0	0	0	0	0	0	0	0	0
-73.75°	0	0	0	0	0	0	0	0	0	0	0
-75°	0	0	0	0	0	0	0	0	0	0	0
-76.25°	0	0	0	0	0	0	0	0	0	0	0
-77.5°	0	0	0	0	0	0	0	0	0	0	0



REPORT NUMBER: P29554 (CONVERTED FROM TYPE C PHOTOMETRY)
 CATALOG NUMBER: 1003-[A1, S1, SU1]-[RW, RI]-LEDCEB-S-BK-LC2-UNV

CANDELA DISTRIBUTION (continued):

	75°	76.25°	77.5°	78.75°	80°	81.25°	82.5°	83.75°	85°	86.25°	87.5°
-78.75°	0	0	0	0	0	0	0	0	0	0	0
-80°	0	0	0	0	0	0	0	0	0	0	0
-81.25°	0	0	0	0	0	0	0	0	0	0	0
-82.5°	0	0	0	0	0	0	0	0	0	0	0
-83.75°	0	0	0	0	0	0	0	0	0	0	0
-85°	0	0	0	0	0	0	0	0	0	0	0
-86.25°	0	0	0	0	0	0	0	0	0	0	0
-87.5°	0	0	0	0	0	0	0	0	0	0	0
-88.75°	0	0	0	0	0	0	0	0	0	0	0
-90°	0	0	0	0	0	0	0	0	0	0	0



REPORT NUMBER: P29554 (CONVERTED FROM TYPE C PHOTOMETRY)
CATALOG NUMBER: 1003-[A1, S1, SU1]-[RW, RI]-LEDCEB-S-BK-LC2-UNV

CANDELA DISTRIBUTION (continued):

	88.75°	90°
90°	0	0
88.75°	0	0
87.5°	0	0
86.25°	0	0
85°	0	0
83.75°	0	0
82.5°	0	0
81.25°	0	0
80°	0	0
78.75°	0	0
77.5°	0	0
76.25°	0	0
75°	0	0
73.75°	0	0
72.5°	0	0
71.25°	0	0
70°	0	0
68.75°	0	0
67.5°	0	0
66.25°	0	0
65°	0	0
63.75°	0	0
62.5°	0	0
61.25°	0	0
60°	0	0
58.75°	0	0
57.5°	0	0
56.25°	0	0
55°	0	0
53.75°	0	0
52.5°	0	0
51.25°	0	0
50°	0	0
48.75°	0	0
47.5°	0	0
46.25°	0	0
45°	0	0
43.75°	0	0
42.5°	0	0
41.25°	0	0
40°	0	0
38.75°	0	0
37.5°	0	0
36.25°	0	0
35°	0	0



REPORT NUMBER: P29554 (CONVERTED FROM TYPE C PHOTOMETRY)
CATALOG NUMBER: 1003-[A1, S1, SU1]-[RW, RI]-LEDCEB-S-BK-LC2-UNV

CANDELA DISTRIBUTION (continued):

	88.75°	90°
33.75°	0	0
32.5°	0	0
31.25°	0	0
30°	0	0
28.75°	0	0
27.5°	0	0
26.25°	0	0
25°	0	0
23.75°	0	0
22.5°	0	0
21.25°	0	0
20°	0	0
18.75°	0	0
17.5°	0	0
16.25°	0	0
15°	0	0
13.75°	0	0
12.5°	0	0
11.25°	0	0
10°	0	0
8.75°	0	0
7.5°	0	0
6.25°	0	0
5°	0	0
3.75°	0	0
2.5°	0	0
1.25°	0	0
0°	0	0
-1.25°	0	0
-2.5°	0	0
-3.75°	0	0
-5°	0	0
-6.25°	0	0
-7.5°	0	0
-8.75°	0	0
-10°	0	0
-11.25°	0	0
-12.5°	0	0
-13.75°	0	0
-15°	0	0
-16.25°	0	0
-17.5°	0	0
-18.75°	0	0
-20°	0	0
-21.25°	0	0



REPORT NUMBER: P29554 (CONVERTED FROM TYPE C PHOTOMETRY)
CATALOG NUMBER: 1003-[A1, S1, SU1]-[RW, RI]-LEDCEB-S-BK-LC2-UNV

CANDELA DISTRIBUTION (continued):

	88.75°	90°
-22.5°	0	0
-23.75°	0	0
-25°	0	0
-26.25°	0	0
-27.5°	0	0
-28.75°	0	0
-30°	0	0
-31.25°	0	0
-32.5°	0	0
-33.75°	0	0
-35°	0	0
-36.25°	0	0
-37.5°	0	0
-38.75°	0	0
-40°	0	0
-41.25°	0	0
-42.5°	0	0
-43.75°	0	0
-45°	0	0
-46.25°	0	0
-47.5°	0	0
-48.75°	0	0
-50°	0	0
-51.25°	0	0
-52.5°	0	0
-53.75°	0	0
-55°	0	0
-56.25°	0	0
-57.5°	0	0
-58.75°	0	0
-60°	0	0
-61.25°	0	0
-62.5°	0	0
-63.75°	0	0
-65°	0	0
-66.25°	0	0
-67.5°	0	0
-68.75°	0	0
-70°	0	0
-71.25°	0	0
-72.5°	0	0
-73.75°	0	0
-75°	0	0
-76.25°	0	0
-77.5°	0	0



REPORT NUMBER: P29554 (CONVERTED FROM TYPE C PHOTOMETRY)
CATALOG NUMBER: 1003-[A1, S1, SU1]-[RW, RI]-LEDCEB-S-BK-LC2-UNV

CANDELA DISTRIBUTION (continued):

	88.75°	90°
-78.75°	0	0
-80°	0	0
-81.25°	0	0
-82.5°	0	0
-83.75°	0	0
-85°	0	0
-86.25°	0	0
-87.5°	0	0
-88.75°	0	0
-90°	0	0

(END OF REPORT)